
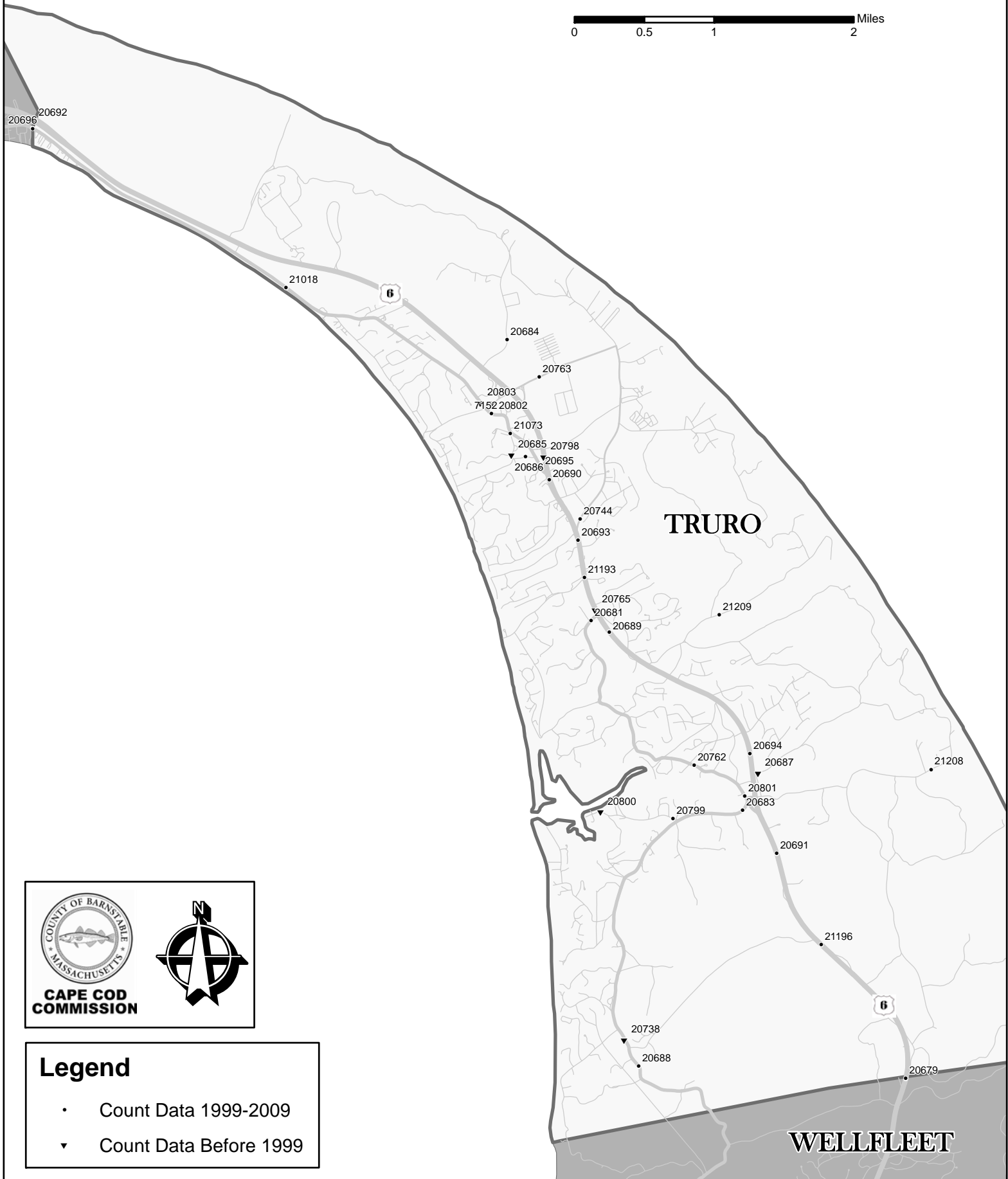



Town of Truro Traffic Counting Locations



- Legend**
- Count Data 1999-2009
 - ▼ Count Data Before 1999

Truro Traffic Counts 1999-2009

Yr	Begin Date	End Date	Weather	Dir.	Axle Adj. ADT	PEAK HOUR DATA [Date&Day Hour Vol]			Four~ Five	AADT
Truro										
Rt 6 S of Rt 6A										Site Code 20690
2007	7/17/07	7/19/07	Clear	Total	16,845	7/18/07 Wed	15	1,541	1,349	13,139
				NB	8,291	7/18/07 Wed	12	820	567	6,467
				SB	8,557	7/18/07 Wed	15	892	782	6,674
2007	6/5/07	6/7/07	Clear	Total	10,086	6/6/07 Wed	16	855	850	8,674
				NB	5,053	6/7/07 Thu	11	467	328	4,346
				SB	5,034	6/5/07 Tue	16	546	522	4,329
Truro										
Rt 6 S of Castle Rd										Site Code 20689
2007	7/10/07	7/12/07	Clear	Total	15,620	7/11/07 Wed	12	1,317	1,263	12,184
				NB	7,892	7/11/07 Wed	12	741	547	6,156
				SB	7,728	7/11/07 Wed	17	737	716	6,028
1999	8/18/99	8/20/99	Clear	Total	22,068	8/19/99 Thu	16	2,028	1,842	16,992
				NB	11,305	8/19/99 Thu	16	1,197	984	8,705
				SB	10,762	8/19/99 Thu	19	1,069	858	8,287
Truro										
Rt 6 S of Prince Valley Rd										Site Code 21196
2009	7/20/09	7/22/09	Clear	Total	16,044	7/21/09 Tue	13	1,527	1,354	12,514
				NB	7,840	7/21/09 Tue	12	810	559	6,115
				SB	8,205	7/21/09 Tue	16	824	795	6,400
Truro										
Rt 6 N of Transfer Station										Site Code 20691
2007	7/24/07	7/26/07	Clear	Total	16,583	7/25/07 Wed	13	1,334	1,287	12,935
				NB	8,383	7/25/07 Wed	13	777	521	6,539
				SB	8,199	7/25/07 Wed	16	774	766	6,395
Truro & Provincetown										
Rt 6 @ Trur/Prov TL										Site Code 20692
2009	7/20/09	7/22/09	Clear	Total	13,188	7/21/09 Tue	16	1,213	1,136	10,287
				NB	6,517	7/22/09 Wed	12	734	431	5,083
				SB	6,672	7/21/09 Tue	16	766	705	5,204
2008	7/16/08	7/18/08	Clear	Total	13,006	7/17/08 Thu	16	1,044	994	10,145
				NB	6,574	7/17/08 Thu	11	655	427	5,128
				SB	6,434	7/17/08 Thu	16	591	568	5,019
2007	6/5/07	6/7/07	Clear	Total	7,831	6/5/07 Tue	16	679	675	6,735
				NB	3,906	6/7/07 Thu	12	346	255	3,359
				SB	3,921	6/5/07 Tue	16	438	420	3,372
2006	7/10/06	7/13/06		Total	11,048				893	8,507 *
				NB	5,702	7/11/06 Tue	12	607	371	4,391 *
				SB	5,345	7/11/06 Tue	16	596	522	4,116 *
2005	8/23/05	8/25/05	Clear	Total	15,351	8/23/05 Tue	16	1,349	1,335	11,974
				NB	7,664	8/23/05 Tue	11	750	531	5,978
				SB	7,690	8/23/05 Tue	16	816	803	5,998

Truro Traffic Counts 1999-2009

Yr	Begin Date	End Date	Weather	Dir.	Axle Adj. ADT	PEAK HOUR DATA			Four~Five	AADT
						[Date&Day	Hour	Vol]		
2004	8/23/04	8/25/04	Clear	Total	14,962	8/24/04 Tue	16	1,242	1,219	11,670
				NB	7,382	8/24/04 Tue	11	744	482	5,758
				SB	7,581	8/24/04 Tue	16	752	737	5,913
1999	8/18/99	8/20/99	Clear	Total	17,555	8/19/99 Thu	16	1,689	1,467	13,517
				NB	8,897	8/19/99 Thu	16	1,028	792	6,851
				SB	8,665	8/19/99 Thu	19	970	675	6,672

Truro
Rt 6 N of Truro Central School Site Code 20693

2009	5/18/09	5/22/09	Mixed	Total	11,423	5/22/09 Fri	15	1,153	918	10,966
				NB	6,060	5/22/09 Fri	11	675	407	5,818
				SB	5,361	5/21/09 Thu	16	539	512	5,147
2006	8/1/06	8/3/06	Clear	Total	19,750	8/2/06 Wed	10	1,521	1,555	15,603
				NB	9,677	8/2/06 Wed	12	860	659	7,645
				SB	10,075	8/1/06 Tue	16	995	897	7,959

Truro
Rt 6 S of Truro Central School Site Code 21193

2009	5/18/09	5/22/09	Mixed	Total	11,519	5/22/09 Fri	15	1,165	934	11,058
				NB	6,110	5/22/09 Fri	11	688	407	5,866
				SB	5,409	5/21/09 Thu	16	562	527	5,193

Truro
Rt 6 S of Union Field Rd Site Code 20694

2008	7/14/08	7/16/08	Clear	Total	14,338	7/14/08 Mon	16	1,221	1,158	11,184
				NB	7,344	7/16/08 Wed	12	717	466	5,728
				SB	6,994	7/14/08 Mon	16	756	691	5,455
2007	7/24/07	7/26/07	Clear	Total	16,090	7/25/07 Wed	16	1,310	1,265	12,550
				NB	8,416	7/26/07 Thu	11	807	551	6,564
				SB	7,673	7/25/07 Wed	16	736	715	5,985
2007	6/5/07	6/7/07	Clear	Total	9,757	6/7/07 Thu	11	844	769	8,391
				NB	5,048	6/7/07 Thu	11	487	313	4,341
				SB	4,706	6/5/07 Tue	16	462	456	4,047

Wellfleet & Truro
Rt 6 @ Well/Trur TL Site Code 20679

2008	7/16/08	7/18/08	Clear	Total	16,030	7/16/08 Wed	15	1,282	1,252	12,503
				NB	8,168	7/17/08 Thu	11	752	548	6,371
				SB	7,861	7/16/08 Wed	16	725	703	6,132
2007	7/24/07	7/26/07	Clear	Total	16,484	7/25/07 Wed	16	1,318	1,298	12,858
				NB	8,350	7/26/07 Thu	12	777	523	6,513
				SB	8,134	7/25/07 Wed	16	777	776	6,345
2006	7/10/06	7/13/06		SB	7,687	7/11/06 Tue	15	927	720	5,919*
2005	8/23/05	8/25/05	Clear	Total	18,738	8/23/05 Tue	16	1,582	1,582	14,616
				NB	9,542	8/24/05 Wed	11	888	658	7,443
				SB	9,196	8/23/05 Tue	16	959	923	7,173

Truro Traffic Counts 1999-2009

Yr	Begin Date	End Date	Weather	Dir.	Axle Adj. ADT	PEAK HOUR DATA			Four~Five	AADT
						[Date&Day	Hour	Vol]		
2004	8/23/04	8/25/04	Clear	Total	18,345	8/24/04 Tue	16	1,584	1,502	14,309
				NB	8,564	8/24/04 Tue	11	881	637	6,680
				SB	9,778	8/24/04 Tue	17	910	864	7,627
2003	8/5/03	8/7/03	Overcast	Total	19,208	8/5/03 Tue	15	1,702	1,498	14,790
				NB	9,664	8/5/03 Tue	13	935	639	7,441
				SB	9,540	8/5/03 Tue	17	923	859	7,346
2002	8/19/02	8/21/02	Clear	Total	20,269	8/20/02 Tue	15	1,661	1,517	15,810
				NB	10,012	8/20/02 Tue	13	917	685	7,809
				SB	10,257	8/19/02 Mon	17	900	832	8,000
1999	8/18/99	8/20/99	Clear	Total	21,306	8/19/99 Thu	16	1,912	1,730	16,406
				NB	11,000	8/19/99 Thu	15	1,098	881	8,470
				SB	10,305	8/19/99 Thu	19	1,091	850	7,935

Truro
Rt 6A N of Rt 6 Site Code 20695

2009	7/15/09	7/17/09	Clear	Total	4,351	7/16/09 Thu	15	477	372	3,394
				NB	1,691	7/16/09 Thu	12	186	123	1,319
				SB	2,661	7/16/09 Thu	13	320	249	2,076
2007	8/27/07	8/29/07	Clear	Total	3,496	8/27/07 Mon	12	330	300	2,762
				NB	1,697	8/27/07 Mon	12	173	137	1,341
				SB	1,797	8/28/07 Tue	14	176	163	1,420
2005	7/11/05	7/13/05	Clear	Total	3,748	7/12/05 Tue	12	353	308	2,886
				NB	1,871	7/12/05 Tue	12	198	141	1,441
				SB	1,878	7/12/05 Tue	16	170	167	1,446
2003	8/13/03	8/15/03	Clear	Total	3,862	8/13/03 Wed	14	362	276	2,974
				NB	1,983	8/13/03 Wed	13	194	140	1,527
				SB	1,879	8/15/03 Fri	11	180	135	1,447
2001	8/6/01	8/9/01	Clear							
				SB	2,512	8/8/01 Wed	14	236	186	1,959

Truro
Rt 6A S of Pond St Site Code 7152

1999	8/17/99	8/19/99	Clear	Total	4,282	8/17/99 Tue	16	394	367	3,297
				NB	2,222	8/17/99 Tue	16	204	190	1,711
				SB	2,056	8/17/99 Tue	16	204	176	1,583

Truro
Rt 6A S of Stotts Crossing Site Code 21018

2002	8/19/02	8/21/02	Clear	Total	4,196	8/20/02 Tue	12	358	302	3,273
				NB	2,181	8/20/02 Tue	11	202	155	1,701
				SB	2,011	8/20/02 Tue	18	165	147	1,569

Truro & Provincetown
Rt 6A @ Trur/Prov TL Site Code 20696

2009	7/15/09	7/17/09	Clear	Total	4,055	7/16/09 Thu	15	366	297	3,163
				NB	2,010	7/16/09 Thu	11	197	125	1,568
				SB	2,039	7/16/09 Thu	15	194	172	1,590

Truro Traffic Counts 1999-2009

Yr	Begin Date	End Date	Weather	Dir.	Axle Adj. ADT	PEAK HOUR DATA			Four~Five	AADT
						[Date&Day	Hour	Vol]		
2008	7/16/08	7/18/08	Clear	Total	4,126	7/18/08 Fri	11	332	306	3,218
				NB	2,071	7/18/08 Fri	11	206	149	1,615
				SB	2,050	7/16/08 Wed	15	178	157	1,599
2007	8/27/07	8/29/07	Clear	Total	3,606	8/27/07 Mon	14	285	278	2,849
				NB	1,780	8/29/07 Wed	10	158	118	1,406
				SB	1,828	8/27/07 Mon	14	161	161	1,444
2007	6/5/07	6/7/07	Clear	Total	2,209	6/6/07 Wed	15	206	176	1,900
				NB	1,154	6/6/07 Wed	15	107	78	992
				SB	1,054	6/6/07 Wed	17	109	97	906
2006	7/11/06	7/13/06		Total	3,794	7/13/06 Thu	13	332	306	2,921
				NB	1,932	7/13/06 Thu	12	190	137	1,488
				SB	1,863	7/11/06 Tue	16	174	169	1,435
2005	8/10/05	8/12/05	Clear	Total	4,629	8/10/05 Wed	15	354	335	3,611
				NB	2,345	8/10/05 Wed	11	199	155	1,829
				SB	2,279	8/10/05 Wed	16	192	180	1,778
2004	8/24/04	8/26/04	Clear	Total	4,778	8/24/04 Tue	17	396	358	3,727
				NB	2,581	8/26/04 Thu	10	230	173	2,013
				SB	2,193	8/24/04 Tue	17	204	184	1,711
2003	8/13/03	8/13/03	Clear	Total	5,305	8/13/03 Wed	17	420	383	4,085
				NB	2,568	8/13/03 Wed	12	221	166	1,977
				SB	2,734	8/13/03 Wed	17	255	218	2,105

Truro

Castle Rd W of Rt 6

Site Code 20681

2009	7/20/09	7/22/09	Clear	Total	1,111	7/20/09 Mon	12	118	103	867
				EB	508	7/20/09 Mon	14	60	48	396
				WB	603	7/20/09 Mon	10	64	55	470
2005	7/11/05	7/13/05	Clear	Total	1,125	7/11/05 Mon	16	107	92	866
				EB	547	7/11/05 Mon	16	54	49	421
				WB	577	7/12/05 Tue	17	54	43	444
2001	8/6/01	8/9/01	Clear	Total	1,281	8/7/01 Tue	16	130	117	999
				EB	626	8/7/01 Tue	16	68	63	488
				WB	655	8/7/01 Tue	16	63	54	511
1999	8/17/99	8/19/99	Clear	Total	1,675	8/18/99 Wed	17	169	124	1,290
				EB	1,054	8/18/99 Wed	17	113	81	812
				WB	625	8/18/99 Wed	12	58	45	481

Truro

Castle Rd E of Bridge

Site Code 20762

2009	7/20/09	7/22/09	Clear	Total	1,162	7/20/09 Mon	13	117	102	906
				EB	592	7/20/09 Mon	12	63	55	462
				WB	572	7/20/09 Mon	14	62	48	446
2007	7/10/07	7/12/07	Clear	Total	1,426	7/10/07 Tue	12	136	114	1,112
				EB	745	7/10/07 Tue	12	87	58	581
				WB	678	7/11/07 Wed	12	73	55	529
2006	8/1/06	8/3/06	Clear	Total	1,325	8/1/06 Tue	14	114	109	1,020
				EB	672	8/1/06 Tue	14	72	56	517
				WB	656	8/1/06 Tue	17	66	52	505

Truro Traffic Counts 1999-2009

Yr	Begin Date	End Date	Weather	Dir.	Axle Adj. ADT	PEAK HOUR DATA			Four~Five	AADT
						[Date&Day	Hour	Vol]		
2004	8/23/04	8/25/04	Clear	Total	1,292	8/24/04 Tue	16	149	135	1,008
				EB	678	8/24/04 Tue	16	78	72	529
				WB	608	8/24/04 Tue	16	71	64	474
2002	8/21/02	8/23/02	Clear	Total	1,211	8/21/02 Wed	16	123	102	945
				EB	594	8/21/02 Wed	17	68	47	463
				WB	616	8/21/02 Wed	16	68	56	480

Truro
Castle Rd W of South Pamet Rd Site Code 20801

1999	8/17/99	8/19/99	Clear	Total	3,310	8/19/99 Thu	12	355	286	2,549
				EB	1,954	8/19/99 Thu	12	221	167	1,505
				WB	1,356	8/17/99 Tue	12	146	118	1,044

Truro
Depot Rd W of Castle Rd Site Code 20683

2007	7/24/07	7/26/07	Clear	Total	2,658	7/24/07 Tue	11	253	231	2,073
				EB	1,326	7/24/07 Tue	11	141	111	1,034
				WB	1,336	7/25/07 Wed	16	128	120	1,042
2006	8/16/06	8/18/06	Clear	Total	2,756	8/18/06 Fri	11	249	204	2,122
				EB	1,336	8/18/06 Fri	11	139	92	1,029
				WB	1,414	8/16/06 Wed	15	123	112	1,089
2003	8/13/03	8/15/03	Clear	Total	3,117	8/15/03 Fri	11	276	234	2,400
				EB	1,629	8/15/03 Fri	11	276	234	2,400
				WB	1,382	8/15/03 Fri	11	276	234	2,400
1999	8/17/99	8/19/99	Clear	Total	3,006	8/18/99 Wed	16	258	255	2,315
				EB	1,629	8/19/99 Thu	11	146	138	1,254
				WB	1,382	8/19/99 Thu	12	126	118	1,064

Truro
Depot Rd W of Old County Rd Site Code 20799

2007	7/24/07	7/26/07	Clear	Total	889	7/25/07 Wed	16	89	84	693
				EB	437	7/25/07 Wed	17	42	41	341
				WB	451	7/25/07 Wed	16	49	43	352
2006	8/16/06	8/18/06	Clear	Total	903	8/16/06 Wed	16	90	82	695
				EB	449	8/16/06 Wed	16	49	44	346
				WB	450	8/17/06 Thu	9	43	38	347

Truro
Head of the Meadow Rd E of Rt 6 Site Code 20684

2005	7/11/05	7/13/05	Clear	Total	1,612	7/11/05 Mon	16	157	151	1,241
				EB	798	7/11/05 Mon	12	82	69	614
				WB	810	7/11/05 Mon	17	99	82	624
2001	8/6/01	8/9/01	Clear	Total	2,991	8/7/01 Tue	12	317	263	2,333
				EB	1,541	8/7/01 Tue	11	200	124	1,202
				WB	1,450	8/6/01 Mon	16	165	137	1,131

Truro Traffic Counts 1999-2009

Yr	Begin Date	End Date	Weather	Dir.	Axle Adj. ADT	PEAK HOUR DATA			Four~Five	AADT	
						[Date&Day	Hour	Vol]			
Truro											
Highland Rd E of Rt 6										Site Code 20763	
2008	8/25/08	8/27/08	Clear	Total	1,672	8/25/08 Mon	15	179	147	1,321	
					EB	794	8/25/08 Mon	15	85	74	627
					WB	875	8/25/08 Mon	15	94	72	691
2007	7/17/07	7/19/07	Clear	Total	1,905	7/18/07 Wed	11	202	146	1,486	
					EB	928	7/18/07 Wed	11	94	74	724
					WB	975	7/18/07 Wed	11	108	72	761
2007	6/5/07	6/7/07	Clear	Total	854	6/6/07 Wed	15	91	71	734	
					EB	409	6/6/07 Wed	15	44	35	352
					WB	443	6/6/07 Wed	15	47	35	381
2006	8/1/06	8/3/06	Clear	Total	2,684	8/2/06 Wed	10	242	210	2,067	
					EB	1,321	8/1/06 Tue	17	116	105	1,017
					WB	1,365	8/3/06 Thu	10	146	105	1,051
2002	8/21/02	8/23/02	Clear	Total	2,611	8/22/02 Thu	15	245	234	2,037	
					EB	1,560	8/21/02 Wed	11	151	140	1,217
					WB	1,048	8/22/02 Thu	15	111	95	817

Truro											
Hughes Rd (N end) W of Rt 6A										Site Code 21073	
2007	7/17/07	7/19/07	Clear	Total	347	7/18/07 Wed	10	30	22	271	
					EB	171	7/18/07 Wed	10	22	12	133
					WB	179	7/18/07 Wed	11	22	10	140
2007	6/5/07	6/7/07	Overcast	Total	250	6/6/07 Wed	9	36	14	215	
					EB	147	6/7/07 Thu	12	18	8	126
					WB	107	6/6/07 Wed	9	23	6	92
2006	8/1/06	8/3/06	Overcast	Total	398	8/3/06 Thu	11	44	23	306	
					EB	180	8/2/06 Wed	14	21	10	139
					WB	216	8/3/06 Thu	11	24	12	166
2005	7/26/05	7/28/05	Clear	Total	399	7/27/05 Wed	11	42	31	307	
					EB	192	7/28/05 Thu	8	25	14	148
					WB	211	7/27/05 Wed	11	25	18	162

Truro											
Hughes Rd (S End) W of Rt 6A										Site Code 20686	
2007	8/27/07	8/29/07	Clear	Total	480	8/28/07 Tue	16	50	49	379	
					NB	255	8/28/07 Tue	12	28	25	201
					SB	231	8/28/07 Tue	16	25	23	182
2006	7/11/06	7/13/06		Total	451	7/12/06 Wed	13	45	28	347	
					NB	215	7/12/06 Wed	13	27	10	166
					SB	232	7/13/06 Thu	10	25	18	179
2005	7/11/05	7/13/05	Clear	Total	477	7/11/05 Mon	11	52	37	367	
					NB	251	7/12/05 Tue	9	30	18	193
					SB	221	7/11/05 Mon	11	25	20	170

Truro Traffic Counts 1999-2009

Yr	Begin Date	End Date	Weather	Dir.	Axle Adj. ADT	PEAK HOUR DATA [Date&Day Hour Vol]			Four~ Five	AADT			
Truro													
Long Nook Rd E of Old Kings Hwy									Site Code 21209				
2009	7/20/09	7/22/09	Clear	Total	302	7/20/09 Mon	16	55	37	236			
				EB	149	7/20/09 Mon	13	26	14	116			
				WB	152	7/20/09 Mon	16	37	23	119			
Truro													
Old County Rd S of Prince Valley Rd									Site Code 20688				
2008	8/25/08	8/27/08	Clear	Total	347	8/26/08 Tue	13	39	26	274			
				NB	171	8/26/08 Tue	13	25	12	135			
				SB	174	8/25/08 Mon	15	23	15	137			
2007	7/24/07	7/26/07	Clear	Total	383	7/25/07 Wed	16	43	42	299			
2006	8/1/06	8/3/06	Clear	Total	386	8/1/06 Tue	11	44	27	297			
				NB	189	8/2/06 Wed	19	26	16	146			
				SB	197	8/1/06 Tue	13	27	12	152			
2004	8/23/04	8/25/04	Clear	Total	433	8/23/04 Mon	11	45	43	338			
				NB	207	8/24/04 Tue	14	27	21	161			
				SB	221	8/24/04 Tue	11	25	23	172			
2002	8/21/02	8/23/02	Clear	Total	464	8/21/02 Wed	15	48	43	362			
				NB	222	8/22/02 Thu	16	31	25	173			
				SB	234	8/22/02 Thu	15	28	18	183			
Truro													
South Highland Rd E of Rt 6									Site Code 20744				
2004	8/23/04	8/25/04	Clear	Total	1,265	8/24/04 Tue	12	100	91	987			
2000	8/8/00	8/10/00	Clear	Total	1,208	8/9/00 Wed	10	103	96	942			
				EB	633	8/8/00 Tue	17	55	45	494			
				WB	569	8/9/00 Wed	10	55	50	444			
Truro													
South Pamet Rd E of Long Dune Ln									Site Code 21208				
2009	7/20/09	7/22/09	Clear	Total	406	7/20/09 Mon	16	76	51	317			
				EB	134	7/20/09 Mon	11	25	15	105			
				WB	264	7/20/09 Mon	16	57	35	206			