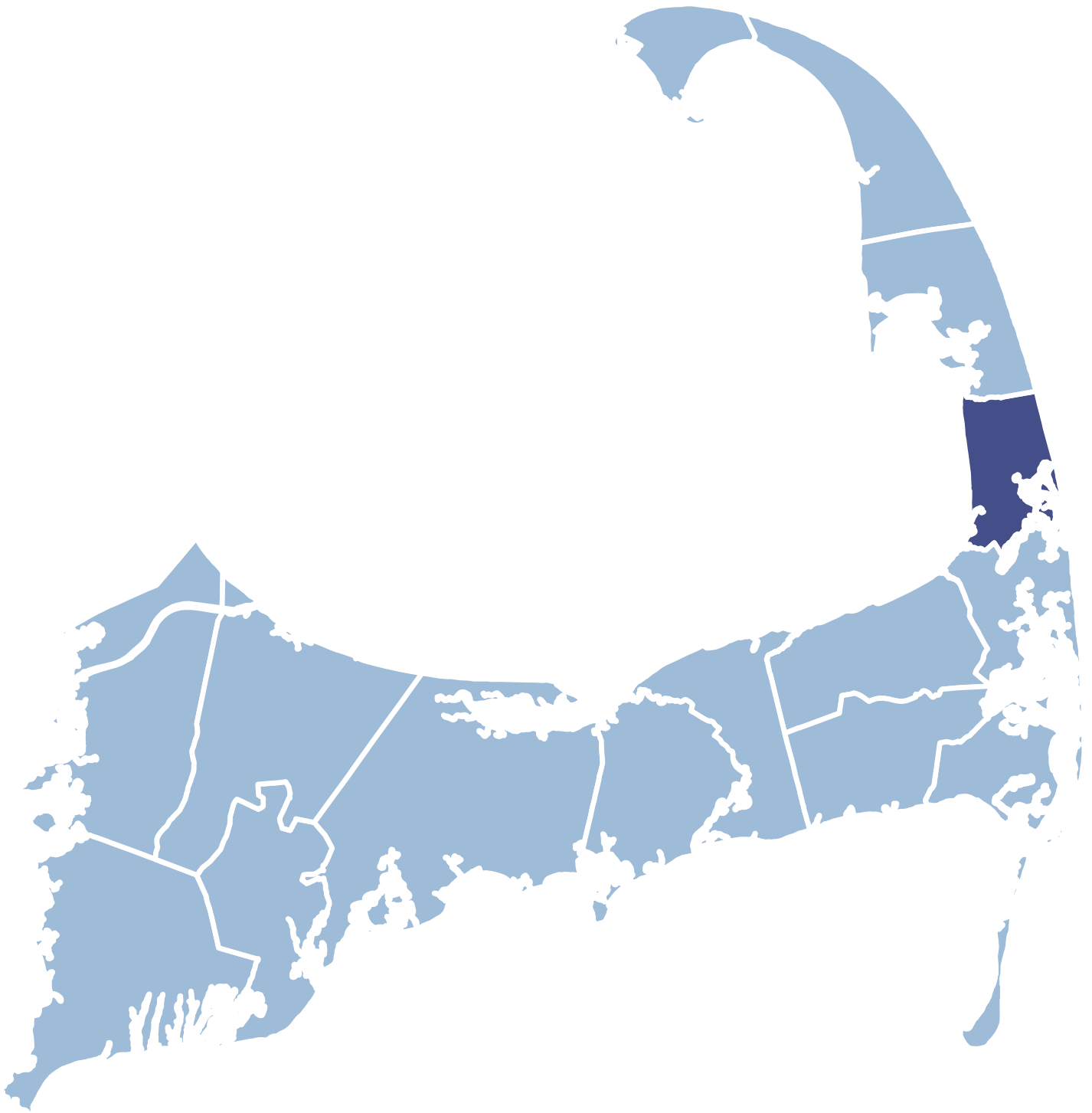


# Eastham

12

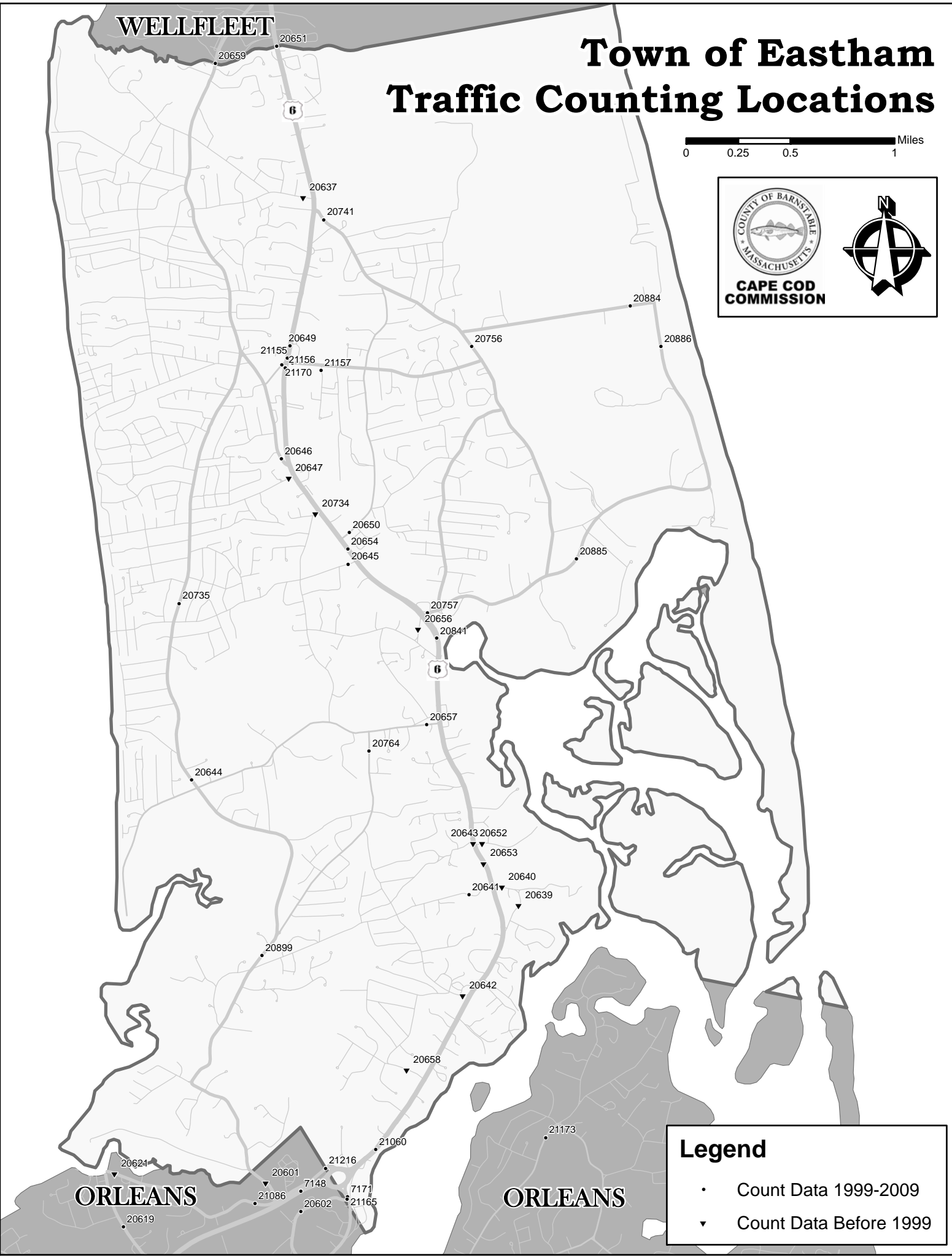




◀ Previous Section  
**Orleans 11**

Next Section ▶  
**Wellfleet 13**

WELLFLEET

# Town of Eastham Traffic Counting Locations



**Legend**

- Count Data 1999-2009
- ▼ Count Data Before 1999

ORLEANS

ORLEANS

# Eastham Traffic Counts 1999-2009

Yr	Begin Date	End Date	Weather	Dir.	Axle Adj. ADT	PEAK HOUR DATA [Date&Day Hour Vol]			Four~ Five	AADT
Eastham										
Rt 6 N of Brackett Rd									Site Code 21155	
2008	7/15/08	7/17/08	Clear	<b>Total</b>	<b>25,474</b>	7/16/08 Wed	11	2,052	1,878	19,870
				NB	12,795	7/16/08 Wed	11	1,197	823	9,980
				SB	12,675	7/16/08 Wed	16	1,064	1,055	9,887
Eastham										
Rt 6 S of Brackett Rd									Site Code 21156	
2008	7/15/08	7/17/08	Clear	<b>Total</b>	<b>26,102</b>	7/17/08 Thu	11	2,015	1,923	20,360
				NB	13,077	7/16/08 Wed	11	1,154	833	10,200
				SB	13,029	7/16/08 Wed	16	1,098	1,088	10,163
Eastham & Wellfleet										
Rt 6 @ East/Well TL									Site Code 20651	
2009	7/6/09	7/8/09		<b>Total</b>	<b>20,431</b>				<b>1,599</b>	<b>15,936</b> ✱
				NB	10,491	7/6/09 Mon	11	1,030	698	8,183
				SB	9,940	7/7/09 Tue	16	970	901	7,753
2008	7/14/08	7/17/08		<b>Total</b>	<b>17,636</b>	7/16/08 Wed	11	2,021	1,357	13,756
				NB	9,167	7/16/08 Wed	11	1,344	566	7,150
				SB	8,465	7/16/08 Wed	16	939	791	6,603
2006	7/10/06	7/13/06		<b>Total</b>	<b>20,488</b>				<b>1,625</b>	<b>15,776</b> ✱
				NB	11,269	7/11/06 Tue	12	1,119	760	8,677
				SB	9,219	7/11/06 Tue	16	986	865	7,099
2005	7/13/05	7/15/05	Clear	<b>Total</b>	<b>23,700</b>	7/13/05 Wed	12	1,942	1,823	18,249
				NB	11,959	7/13/05 Wed	12	1,121	792	9,208
				SB	11,744	7/13/05 Wed	16	1,084	1,031	9,043
2004	8/17/04	8/20/04	Mixed	<b>Total</b>	<b>25,822</b>	8/17/04 Tue	17	2,017	1,887	20,141
				NB	14,210	8/19/04 Thu	10	1,427	914	11,084
				SB	11,617	8/17/04 Tue	17	1,203	974	9,061
2001	7/24/01	7/27/01	Clear	<b>Total</b>	<b>24,514</b>	7/24/01 Tue	11	2,058	1,824	19,121
				NB	12,526	7/25/01 Wed	11	1,209	878	9,770
				SB	11,978	7/24/01 Tue	16	1,098	945	9,343
2000	7/18/00	7/20/00	Mixed	<b>Total</b>	<b>25,366</b>	7/19/00 Wed	12	2,347	1,904	19,532
				NB	12,860	7/19/00 Wed	12	1,249	1,070	9,902
				SB	12,505	7/19/00 Wed	11	1,224	834	9,629
1999	7/19/99	7/21/99	Clear	<b>Total</b>	<b>25,392</b>	7/21/99 Wed	11	2,164	1,872	19,298
				NB	12,970	7/20/99 Tue	16	1,162	1,096	9,857
				SB	12,424	7/21/99 Wed	11	1,213	776	9,442
Eastham										
Rt 6 N of Kingsbury Beach Rd									Site Code 20654	
2009	7/6/09	7/8/09		<b>Total</b>	<b>26,662</b>				<b>1,985</b>	<b>20,796</b> ✱
				NB	13,051	7/8/09 Wed	11	1,164	912	10,180
				SB	13,611	7/6/09 Mon	17	1,107	1,073	10,617
2008	7/14/08	7/17/08		<b>Total</b>	<b>24,593</b>	7/16/08 Wed	16	2,060	1,887	19,183
				NB	12,542	7/17/08 Thu	11	1,191	882	9,783
				SB	12,047	7/16/08 Wed	16	1,099	1,004	9,397

# Eastham Traffic Counts 1999-2009

Yr	Begin Date	End Date	Weather	Dir.	Axle Adj. ADT	PEAK HOUR DATA			Four~Five	AADT
						[Date&Day	Hour	Vol]		
2007	7/16/07	7/18/07	Overcast	<b>Total</b>	<b>27,620</b>				<b>2,036</b>	<b>21,544</b> ☼
				NB	12,885	7/18/07 Wed	12	1,270	904	10,050 ☼
				SB	14,734	7/18/07 Wed	12	1,344	1,132	11,493 ☼
2006	7/10/06	7/13/06		<b>Total</b>	<b>28,702</b>				<b>2,221</b>	<b>22,101</b> ☼
				NB	14,174	7/11/06 Tue	11	1,258	1,014	10,914 ☼
				SB	14,529	7/11/06 Tue	16	1,268	1,208	11,187 ☼
2005	7/25/05	7/28/05		<b>Total</b>	<b>31,594</b>				<b>2,397</b>	<b>24,327</b> ☼
				NB	15,613	7/27/05 Wed	12	1,460	1,124	12,022 ☼
				SB	15,981	7/27/05 Wed	16	1,320	1,273	12,305 ☼
2004	8/17/04	8/19/04		<b>Total</b>	<b>29,715</b>				<b>2,131</b>	<b>23,178</b> ☼
				NB	14,793	8/19/04 Thu	11	1,380	1,001	11,539 ☼
				SB	14,922	8/17/04 Tue	17	1,236	1,130	11,639 ☼
2003	7/21/03	7/24/03		<b>Total</b>	<b>29,374</b>				<b>2,228</b>	<b>23,205</b> ☼
				NB	14,743	7/22/03 Tue	11	1,280	1,072	11,647 ☼
				SB	14,631	7/22/03 Tue	15	1,220	1,156	11,558 ☼
2002	7/15/02	7/17/02	Clear	<b>Total</b>	<b>30,818</b>				<b>2,314</b>	<b>24,346</b> ☼
				NB	15,208	7/17/02 Wed	11	1,365	1,109	12,014 ☼
				SB	15,610	7/15/02 Mon	16	1,208	1,204	12,332 ☼
2001	8/21/01	8/23/01		<b>Total</b>	<b>31,668</b>				<b>2,333</b>	<b>24,701</b> ☼
				NB	15,698	8/22/01 Wed	11	1,401	1,144	12,244 ☼
				SB	15,969	8/21/01 Tue	15	1,286	1,189	12,456 ☼
2000	7/18/00	7/20/00	Overcast	<b>Total</b>	<b>30,278</b>	<b>7/19/00 Wed</b>	<b>15</b>	<b>2,483</b>	<b>2,291</b>	<b>23,314</b>
				NB	15,356	7/19/00 Wed	11	1,403	1,105	11,824
				SB	14,918	7/19/00 Wed	15	1,318	1,186	11,487

Eastham

Rt 6 S of Nauset Rd S

Site Code 20841

2007	7/16/07	7/18/07	Overcast	<b>Total</b>	<b>32,250</b>				<b>2,336</b>	<b>25,155</b> ☼
				NB	16,083	7/18/07 Wed	12	1,456	1,079	12,545 ☼
				SB	16,167	7/18/07 Wed	12	1,385	1,257	12,610 ☼
2004	8/18/04	8/20/04	Clear	<b>Total</b>	<b>34,753</b>	<b>8/18/04 Wed</b>	<b>17</b>	<b>2,704</b>	<b>2,570</b>	<b>27,107</b>
				NB	17,408	8/19/04 Thu	11	1,504	1,218	13,578
				SB	17,348	8/18/04 Wed	16	1,447	1,351	13,531
2001	7/24/01	7/27/01	Clear	<b>Total</b>	<b>33,841</b>	<b>7/25/01 Wed</b>	<b>11</b>	<b>2,669</b>	<b>2,505</b>	<b>26,396</b>
				NB	16,490	7/25/01 Wed	11	1,517	1,151	12,862
				SB	17,347	7/25/01 Wed	10	1,439	1,353	13,531
1999	7/19/99	7/21/99	Clear	<b>Total</b>	<b>33,595</b>	<b>7/19/99 Mon</b>	<b>15</b>	<b>2,712</b>	<b>2,431</b>	<b>25,532</b>
				NB	16,716	7/21/99 Wed	11	1,591	1,073	12,704
				SB	16,880	7/19/99 Mon	15	1,582	1,358	12,829

Eastham

Rt 6 N of Oak Rd

Site Code 20848

2001	7/24/01	7/27/01	Clear	<b>Total</b>	<b>29,808</b>	<b>7/26/01 Thu</b>	<b>14</b>	<b>2,386</b>	<b>2,204</b>	<b>23,250</b>
				NB	16,680	7/27/01 Fri	10	1,476	1,194	13,010
				SB	13,128	7/24/01 Tue	16	1,115	1,010	10,240

# Eastham Traffic Counts 1999-2009

Yr	Begin Date	End Date	Weather	Dir.	Axle Adj. ADT	PEAK HOUR DATA			Four~Five	AADT	
						[Date&Day	Hour	Vol]			
Eastham											
Rt 6 N of Orle/East Rot								Site Code 21060			
2009	7/6/09	7/8/09			<b>Total</b>	<b>31,745</b>			<b>2,435</b>	<b>24,761</b> *	
					NB	14,778	7/6/09 Mon	11	1,407	1,114	11,527 *
					SB	16,967	7/7/09 Tue	15	1,384	1,321	13,234 *
2008	7/14/08	7/17/08			<b>Total</b>	<b>31,837</b>	<b>7/16/08 Wed</b>	<b>16</b>	<b>2,582</b>	<b>2,501</b>	<b>24,833</b> *
					NB	15,304	7/17/08 Thu	11	1,445	1,104	11,937 *
					SB	16,529	7/16/08 Wed	16	1,447	1,397	12,893 *
2004	8/16/04	8/18/04	Mixed		<b>Total</b>	<b>39,144</b>	<b>8/17/04 Tue</b>	<b>11</b>	<b>2,978</b>	<b>2,947</b>	<b>30,532</b>
					NB	18,879	8/17/04 Tue	11	1,647	1,442	14,726
					SB	20,259	8/17/04 Tue	17	1,639	1,505	15,802
2003	8/19/03	8/21/03	Clear		<b>Total</b>	<b>38,155</b>	<b>8/20/03 Wed</b>	<b>11</b>	<b>2,843</b>	<b>2,767</b>	<b>29,379</b>
					NB	19,352	8/21/03 Thu	10	1,673	1,315	14,901
					SB	18,805	8/19/03 Tue	17	1,483	1,453	14,480
2002	8/19/02	8/21/02	Clear		<b>Total</b>	<b>38,415</b>	<b>8/19/02 Mon</b>	<b>11</b>	<b>3,035</b>	<b>2,835</b>	<b>29,964</b>
					NB	19,106	8/19/02 Mon	16	1,452	1,397	14,903
					SB	19,302	8/21/02 Wed	11	1,826	1,439	15,056
2002	8/14/02	8/16/02	Clear		<b>Total</b>	<b>39,432</b>	<b>8/16/02 Fri</b>	<b>11</b>	<b>3,026</b>	<b>2,864</b>	<b>30,757</b>
					NB	19,450	8/16/02 Fri	12	1,486	1,439	15,171
					SB	19,974	8/14/02 Wed	11	1,674	1,424	15,580
2001	7/24/01	7/27/01	Clear								
											SB
2000	7/18/00	7/20/00	Mixed								
											NB
2000	7/17/00	7/20/00			<b>Total</b>	<b>24,717</b>			<b>2,326</b>	<b>19,032</b> *	
					NB	12,262	7/19/00 Wed	10	1,176	825	9,442 *
					SB	12,455			1,502	9,590 *	
1999	7/19/99	7/21/99	Mixed		<b>Total</b>	<b>35,187</b>	<b>7/19/99 Mon</b>	<b>15</b>	<b>2,950</b>	<b>2,803</b>	<b>26,742</b>
					NB	17,927	7/21/99 Wed	11	1,660	1,419	13,625
					SB	17,266	7/20/99 Tue	16	1,424	1,385	13,122

Eastham											
Brackett Rd E of Rt 6								Site Code 20638			
2009	7/13/09	7/15/09	Clear		<b>Total</b>	<b>7,879</b>	<b>7/15/09 Wed</b>	<b>12</b>	<b>684</b>	<b>534</b>	<b>6,146</b>
					EB	3,529	7/15/09 Wed	10	325	237	2,753
					WB	4,348	7/15/09 Wed	12	383	298	3,391
2008	7/15/08	7/17/08	Clear		<b>Total</b>	<b>5,580</b>	<b>7/16/08 Wed</b>	<b>9</b>	<b>502</b>	<b>359</b>	<b>4,352</b>
					EB	2,903	7/16/08 Wed	11	269	186	2,264
					WB	2,680	7/16/08 Wed	9	248	174	2,090
2007	7/30/07	8/2/07	Overcast		<b>Total</b>	<b>4,483</b>	<b>7/31/07 Tue</b>	<b>12</b>	<b>398</b>	<b>308</b>	<b>3,519</b>
					EB	2,411	7/31/07 Tue	12	223	168	1,893
					WB	2,070	8/2/07 Thu	12	193	140	1,625
2005	7/26/05	7/28/05	Clear		<b>Total</b>	<b>4,513</b>	<b>7/27/05 Wed</b>	<b>12</b>	<b>466</b>	<b>287</b>	<b>3,475</b>
					EB	2,408	7/27/05 Wed	12	248	157	1,854
					WB	2,100	7/27/05 Wed	12	218	129	1,617

# Eastham Traffic Counts 1999-2009

Yr	Begin Date	End Date	Weather	Dir.	Axle Adj. ADT	PEAK HOUR DATA			Four~Five	AADT
						[Date&Day	Hour	Vol]		
Eastham										
Bridge Rd S of Herring Brook Rd										Site Code 20899
2008	8/25/08	8/28/08	Clear	<b>Total</b>	<b>3,702</b>	<b>8/25/08 Mon</b>	<b>16</b>	<b>366</b>	<b>331</b>	<b>2,925</b>
				NB	1,808	8/25/08 Mon	16	202	170	1,428
				SB	1,893	8/25/08 Mon	15	179	160	1,495
2003	8/11/03	8/13/03	Overcast	<b>Total</b>	<b>7,629</b>	<b>8/11/03 Mon</b>	<b>12</b>	<b>883</b>	<b>616</b>	<b>5,874</b>
				NB	3,616	8/11/03 Mon	12	476	305	2,784
				SB	4,014	8/11/03 Mon	14	408	311	3,091
1999	7/21/99	7/23/99	Clear	<b>Total</b>	<b>4,492</b>	<b>7/21/99 Wed</b>	<b>16</b>	<b>395</b>	<b>416</b>	<b>3,414</b>
				NB	2,259	7/22/99 Thu	16	208	204	1,717
				SB	2,235	7/22/99 Thu	16	228	212	1,699

Eastham										
Bridge Rd S of Samoset Rd										Site Code 20764
2009	7/13/09	7/15/09	Clear	<b>Total</b>	<b>1,705</b>	<b>7/15/09 Wed</b>	<b>11</b>	<b>159</b>	<b>151</b>	<b>1,330</b>
				NB	924	7/14/09 Tue	10	101	71	721
				SB	777	7/14/09 Tue	16	85	80	606
2004	8/16/04	8/18/04	Mixed	<b>Total</b>	<b>1,820</b>	<b>8/17/04 Tue</b>	<b>12</b>	<b>185</b>	<b>154</b>	<b>1,420</b>
				NB	1,029	8/17/04 Tue	12	113	85	803
				SB	793	8/17/04 Tue	17	103	70	619
2000	7/17/00	7/19/00	Mixed	<b>Total</b>	<b>2,372</b>	<b>7/18/00 Tue</b>	<b>11</b>	<b>222</b>	<b>205</b>	<b>1,826</b>
				NB	1,083	7/17/00 Mon	12	103	74	834
				SB	1,292	7/18/00 Tue	16	136	131	995

Eastham										
Cable Rd W of Ocean View Dr										Site Code 20884
2004	8/17/04	8/20/04	Mixed	<b>Total</b>	<b>2,216</b>	<b>8/18/04 Wed</b>	<b>13</b>	<b>235</b>	<b>174</b>	<b>1,728</b>
				EB	1,015	8/18/04 Wed	9	134	67	792
				WB	1,198	8/18/04 Wed	12	140	108	934
2000	7/19/00	7/21/00	Clear	<b>Total</b>	<b>2,161</b>	<b>7/19/00 Wed</b>	<b>14</b>	<b>228</b>	<b>167</b>	<b>1,664</b>
				EB	976	7/21/00 Fri	10	115	67	752
				WB	1,179	7/19/00 Wed	14	152	100	908

Eastham										
Doane Rd W of Tomahawk Tr										Site Code 20885
2004	8/18/04	8/20/04	Clear	<b>Total</b>	<b>2,718</b>	<b>8/18/04 Wed</b>	<b>15</b>	<b>320</b>	<b>262</b>	<b>2,120</b>
				EB	1,386	8/19/04 Thu	11	166	92	1,081
				WB	1,326	8/18/04 Wed	16	208	170	1,034

Eastham										
Governor Prence Rd W of Rt 6										Site Code 20641
2005	8/3/05	8/5/05	Clear	<b>Total</b>	<b>463</b>	<b>8/4/05 Thu</b>	<b>11</b>	<b>51</b>	<b>34</b>	<b>361</b>
				EB	149	8/4/05 Thu	13	14	4	116
				WB	311	8/4/05 Thu	10	39	30	243
1999	7/19/99	7/21/99	Clear	<b>Total</b>	<b>435</b>	<b>7/21/99 Wed</b>	<b>10</b>	<b>50</b>	<b>30</b>	<b>331</b>
				EB	163	7/21/99 Wed	10	19	9	124
				WB	270	7/21/99 Wed	10	32	21	205

# Eastham Traffic Counts 1999-2009

Yr	Begin Date	End Date	Weather	Dir.	Axle Adj. ADT	PEAK HOUR DATA [Date&Day Hour Vol]			Four~ Five	AADT				
Eastham														
Herring Brook Rd N of Kingsbury Beach Rd										Site Code 20735				
2006	8/21/06	8/24/06	Clear	<b>Total</b>	<b>3,467</b>	<b>8/22/06 Tue</b>	<b>16</b>	<b>338</b>	<b>338</b>	<b>2,670</b>				
				NB	1,746	8/22/06 Tue	15	166	154	1,344				
				SB	1,723	8/22/06 Tue	16	183	183	1,327				
2004	8/16/04	8/18/04	Mixed	<b>Total</b>	<b>3,643</b>	<b>8/16/04 Mon</b>	<b>13</b>	<b>394</b>	<b>329</b>	<b>2,842</b>				
				NB	1,825	8/16/04 Mon	13	189	166	1,424				
				SB	1,817	8/16/04 Mon	13	205	162	1,417				
2000	7/18/00	7/20/00	Overcast	<b>Total</b>	<b>3,784</b>	<b>7/19/00 Wed</b>	<b>16</b>	<b>379</b>	<b>356</b>	<b>2,914</b>				
				NB	1,881	7/19/00 Wed	11	195	181	1,448				
				SB	1,906	7/19/00 Wed	17	205	176	1,468				
Eastham														
Herring Brook Rd N of Samoset Rd										Site Code 20644				
2009	7/13/09	7/15/09	Clear	<b>Total</b>	<b>3,208</b>	<b>7/14/09 Tue</b>	<b>16</b>	<b>308</b>	<b>306</b>	<b>2,502</b>				
				NB	1,595	7/13/09 Mon	15	154	149	1,244				
				SB	1,613	7/14/09 Tue	11	159	156	1,258				
Eastham														
Holmes Rd S of Brackett Rd										Site Code 21157				
2008	7/15/08	7/17/08	Clear	<b>Total</b>	<b>1,564</b>	<b>7/16/08 Wed</b>	<b>7</b>	<b>166</b>	<b>113</b>	<b>1,220</b>				
				NB	573	7/15/08 Tue	15	64	48	447				
				SB	993	7/16/08 Wed	7	116	64	775				
Eastham														
Kingsbury Beach Rd W of Rt 6										Site Code 20645				
2006	8/21/06	8/24/06	Overcast	<b>Total</b>	<b>899</b>	<b>8/23/06 Wed</b>	<b>10</b>	<b>79</b>	<b>59</b>	<b>692</b>				
				EB	480	8/23/06 Wed	12	50	30	370				
				WB	419	8/23/06 Wed	17	35	30	323				
2004	8/16/04	8/18/04	Mixed	<b>Total</b>	<b>994</b>	<b>8/17/04 Tue</b>	<b>13</b>	<b>84</b>	<b>70</b>	<b>775</b>				
				Eastham										
				Massasoit Rd W of Rt 6										Site Code 20646
2006	8/21/06	8/24/06	Clear	<b>Total</b>	<b>3,099</b>	<b>8/22/06 Tue</b>	<b>17</b>	<b>274</b>	<b>216</b>	<b>2,386</b>				
				EB	1,630	8/22/06 Tue	17	143	105	1,255				
				WB	1,469	8/22/06 Tue	17	132	111	1,131				
2005	6/27/05	6/29/05	Mixed	<b>Total</b>	<b>3,873</b>	<b>6/27/05 Mon</b>	<b>16</b>	<b>387</b>	<b>373</b>	<b>3,292</b>				
				EB	1,942	6/27/05 Mon	11	202	183	1,651				
				WB	1,931	6/27/05 Mon	16	213	190	1,641				
2002	8/14/02	8/16/02	Clear	<b>Total</b>	<b>3,244</b>	<b>8/15/02 Thu</b>	<b>16</b>	<b>260</b>	<b>238</b>	<b>2,530</b>				
				EB	1,711	8/15/02 Thu	9	170	115	1,335				
				WB	1,529	8/15/02 Thu	16	138	123	1,193				

# Eastham Traffic Counts 1999-2009

Yr	Begin Date	End Date	Weather	Dir.	Axle Adj. ADT	PEAK HOUR DATA			Four~Five	AADT
						[Date&Day	Hour	Vol]		
Eastham										
Nauset Rd S of Cable Rd										Site Code 20756
2004	8/18/04	8/20/04	Clear	<b>Total</b>	<b>2,411</b>	<b>8/19/04 Thu</b>	<b>12</b>	<b>244</b>	<b>177</b>	<b>1,881</b>
				NB	1,260	8/20/04 Fri	9	115	88	983
				SB	1,140	8/19/04 Thu	12	134	88	889
Eastham										
Nauset Rd (N end) E of Rt 6										Site Code 20741
2000	7/18/00	7/20/00	Clear	<b>Total</b>	<b>3,643</b>	<b>7/19/00 Wed</b>	<b>14</b>	<b>374</b>	<b>249</b>	<b>2,805</b>
				EB	1,555	7/19/00 Wed	9	151	108	1,197
				WB	2,092	7/19/00 Wed	12	268	141	1,611
Eastham										
Nauset Rd (S end) E of Rt 6										Site Code 20757
2008	7/22/08	7/24/08	Overcast	<b>Total</b>	<b>6,424</b>	<b>7/23/08 Wed</b>	<b>11</b>	<b>686</b>	<b>456</b>	<b>5,011</b>
				EB	2,986	7/24/08 Thu	12	334	261	2,329
				WB	3,436	7/23/08 Wed	11	393	196	2,680
2004	8/18/04	8/20/04	Clear	<b>Total</b>	<b>6,286</b>	<b>8/18/04 Wed</b>	<b>16</b>	<b>640</b>	<b>577</b>	<b>4,903</b>
				EB	3,041	8/19/04 Thu	11	328	235	2,372
				WB	3,246	8/18/04 Wed	16	407	343	2,532
1999	7/19/99	7/21/99	Clear	<b>Total</b>	<b>6,393</b>	<b>7/21/99 Wed</b>	<b>11</b>	<b>663</b>	<b>473</b>	<b>4,859</b>
				EB	3,043	7/21/99 Wed	11	399	187	2,313
				WB	3,348	7/19/99 Mon	15	424	287	2,544
Eastham										
Ocean View Dr S of Cable Rd										Site Code 20886
2009	7/20/09	7/22/09	Clear	<b>Total</b>	<b>1,101</b>	<b>7/20/09 Mon</b>	<b>15</b>	<b>121</b>	<b>91</b>	<b>859</b>
				NB	598	7/20/09 Mon	15	78	46	466
				SB	502	7/20/09 Mon	17	56	45	392
2004	8/17/04	8/20/04	Clear	<b>Total</b>	<b>1,605</b>	<b>8/18/04 Wed</b>	<b>13</b>	<b>174</b>	<b>129</b>	<b>1,252</b>
				NB	1,061	8/18/04 Wed	13	117	92	828
				SB	542	8/18/04 Wed	11	74	37	423
Eastham										
Old County Rd W of Rt 6										Site Code 21170
2008	7/15/08	7/17/08	Clear	<b>Total</b>	<b>3,834</b>	<b>7/16/08 Wed</b>	<b>10</b>	<b>376</b>	<b>263</b>	<b>2,991</b>
				EB	2,166	7/16/08 Wed	10	218	135	1,689
				WB	1,664	7/16/08 Wed	10	158	129	1,298
Eastham										
Old Orchard Rd E of Rt 6										Site Code 20650
2009	7/13/09	7/15/09	Clear	<b>Total</b>	<b>1,505</b>	<b>7/15/09 Wed</b>	<b>11</b>	<b>172</b>	<b>74</b>	<b>1,174</b>
				EB	831	7/15/09 Wed	11	118	40	648
				WB	673	7/14/09 Tue	8	69	33	525
2005	7/26/05	7/28/05	Clear	<b>Total</b>	<b>1,567</b>	<b>7/27/05 Wed</b>	<b>10</b>	<b>161</b>	<b>89</b>	<b>1,207</b>
				EB	932	7/27/05 Wed	10	91	51	718
				WB	635	7/27/05 Wed	10	70	39	489

# Eastham Traffic Counts 1999-2009

Yr	Begin Date	End Date	Weather	Dir.	Axle Adj. ADT	PEAK HOUR DATA [Date&Day Hour Vol]			Four~ Five	AADT	
Orleans & Eastham											
Rock Harbor Rd @ ORL / EAS TL									Site Code 21216		
2009	9/1/09	9/3/09	Clear	<b>Total</b>	<b>3,707</b>	<b>9/2/09 Wed</b>	<b>12</b>	<b>361</b>	<b>280</b>	<b>3,448</b>	
				EB	1,925	9/2/09 Wed	12	206	138	1,790	
				WB	1,783	9/3/09 Thu	12	173	141	1,658	
Eastham											
Samoset Rd W of Rt 6									Site Code 20657		
2009	7/13/09	7/15/09	Clear	<b>Total</b>	<b>4,305</b>	<b>7/14/09 Tue</b>	<b>11</b>	<b>381</b>	<b>337</b>	<b>3,358</b>	
				EB	2,269	7/14/09 Tue	10	221	173	1,770	
				WB	2,038	7/14/09 Tue	11	182	165	1,590	
2008	7/15/08	7/17/08	Clear	<b>Total</b>	<b>4,568</b>	<b>7/15/08 Tue</b>	<b>16</b>	<b>408</b>	<b>364</b>	<b>3,563</b>	
				EB	2,415	7/16/08 Wed	10	207	183	1,884	
				WB	2,154	7/15/08 Tue	16	204	181	1,680	
2007	7/31/07	8/2/07	Overcast	<b>Total</b>	<b>5,111</b>	<b>8/1/07 Wed</b>	<b>16</b>	<b>443</b>	<b>404</b>	<b>4,012</b>	
				EB	2,626	8/1/07 Wed	16	232	210	2,061	
				WB	2,486	8/1/07 Wed	18	291	194	1,952	
2006	8/21/06	8/24/06	Overcast	<b>Total</b>	<b>4,737</b>	<b>8/22/06 Tue</b>	<b>10</b>	<b>426</b>	<b>346</b>	<b>3,647</b>	
				EB	2,529	8/22/06 Tue	10	231	174	1,947	
				WB	2,208	8/21/06 Mon	17	198	171	1,700	
2004	8/16/04	8/18/04	Mixed	<b>Total</b>	<b>4,929</b>	<b>8/17/04 Tue</b>	<b>11</b>	<b>472</b>	<b>364</b>	<b>3,845</b>	
				EB	2,636	8/12/03 Tue	11	490	426	4,580	
				WB	3,315	8/12/03 Tue	11	222	174	2,030	
2003	8/11/03	8/13/03	Overcast	<b>Total</b>	<b>5,948</b>	8/11/03 Mon	15	275	251	2,553	
				EB	2,958	8/14/02 Wed	17	448	400	4,303	
				WB	2,549	8/14/02 Wed	17	250	214	2,307	
2002	8/14/02	8/16/02	Clear	<b>Total</b>	<b>5,517</b>	8/14/02 Wed	15	204	186	1,988	
				EB	2,958	7/20/00 Thu	16	424	386	3,887	
				WB	2,549	7/20/00 Thu	16	275	252	2,459	
2000	7/19/00	7/21/00	Clear	<b>Total</b>	<b>5,048</b>	7/19/00 Wed	11	157	134	1,426	
				EB	3,194	8/12/09 Wed	13	404	163	1,844	
				WB	1,852	8/12/09 Wed	13	287	67	977	
Eastham & Wellfleet											
West Rd @ East/Well TL									Site Code 20659		
2009	8/10/09	8/12/09	Overcast	<b>Total</b>	<b>2,426</b>	8/10/09 Mon	17	121	96	864	
				NB	1,286	8/2/07 Thu	12	180	142	1,594	
				SB	1,137	8/1/07 Wed	10	118	54	804	
2007	7/31/07	8/2/07	Clear	<b>Total</b>	<b>2,030</b>	7/31/07 Tue	17	91	88	793	
				NB	1,024	8/23/06 Wed	12	233	164	1,518	
				SB	1,010	8/23/06 Wed	12	131	59	735	
2006	8/21/06	8/24/06	Mixed	<b>Total</b>	<b>1,972</b>	8/23/06 Wed	17	111	105	785	
				NB	955	7/14/05 Thu	16	162	146	1,350	
				SB	1,020	7/13/05 Wed	13	74	53	627	
2005	7/13/05	7/15/05	Clear	<b>Total</b>	<b>1,753</b>	7/14/05 Thu	16	110	93	721	
				NB	814						
				SB	936						

# Eastham Traffic Counts 1999-2009

Yr	Begin Date	End Date	Weather	Dir.	Axle Adj. ADT	PEAK HOUR DATA			Four~Five	AADT
						[Date&Day	Hour	Vol]		
1999	7/21/99	7/23/99	Clear	Total	2,029	7/21/99 Wed	12	195	144	1,542
				NB	958	7/22/99 Thu	10	87	50	728
				SB	1,080	7/21/99 Wed	12	114	95	821