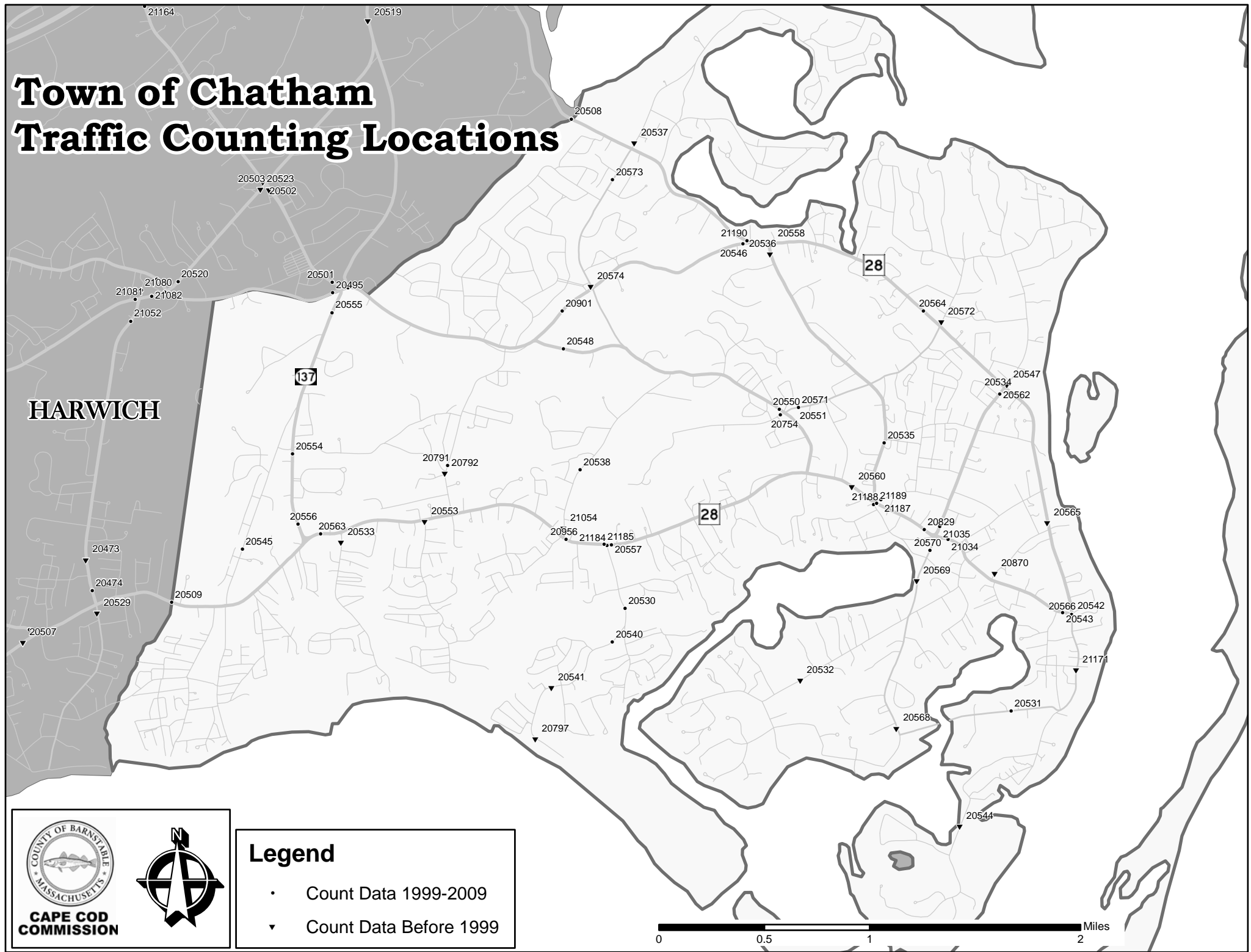





# Town of Chatham Traffic Counting Locations




HARWICH



**Legend**

- Count Data 1999-2009
- ▼ Count Data Before 1999



# Chatham Traffic Counts 1999-2009

Yr	Begin Date	End Date	Weather	Dir.	Axle Adj. ADT	PEAK HOUR DATA			Four~Five	AADT
						[Date&Day	Hour	Vol]		
Chatham										
Rt 137 N of Rt 28								Site Code 20556		
1999	7/27/99	7/29/99	Mixed	<b>Total</b>	<b>9,730</b>	<b>7/29/99 Thu</b>	<b>11</b>	<b>810</b>	<b>749</b>	<b>7,395</b>
				NB	5,253	7/29/99 Thu	10	424	408	3,992
				SB	4,483	7/29/99 Thu	11	395	342	3,407

Chatham										
Rt 137 S of Middle Rd								Site Code 20554		
2008	7/21/08	7/23/08	Overcast	<b>Total</b>	<b>8,515</b>	<b>7/22/08 Tue</b>	<b>15</b>	<b>741</b>	<b>689</b>	<b>6,642</b>
				NB	4,379	7/21/08 Mon	14	398	378	3,416
				SB	4,133	7/21/08 Mon	12	382	311	3,224
2007	6/19/07	6/21/07	Clear	<b>Total</b>	<b>6,759</b>	<b>6/20/07 Wed</b>	<b>12</b>	<b>566</b>	<b>534</b>	<b>5,813</b>
				NB	3,275	6/20/07 Wed	12	288	238	2,817
				SB	3,486	6/20/07 Wed	15	327	296	2,998
2005	6/29/05	7/1/05	Overcast	<b>Total</b>	<b>8,995</b>	<b>7/1/05 Fri</b>	<b>12</b>	<b>796</b>	<b>724</b>	<b>7,286</b>
				NB	4,497	6/30/05 Thu	16	400	385	3,643
				SB	4,497	7/1/05 Fri	13	396	340	3,643
2004	8/3/04	8/5/04	Mixed	<b>Total</b>	<b>9,602</b>	<b>8/3/04 Tue</b>	<b>11</b>	<b>815</b>	<b>786</b>	<b>7,490</b>
				NB	4,741	8/3/04 Tue	13	422	396	3,698
				SB	4,855	8/3/04 Tue	12	428	390	3,787
2003	7/30/03	8/1/03	Clear	<b>Total</b>	<b>9,906</b>	<b>8/1/03 Fri</b>	<b>12</b>	<b>968</b>	<b>786</b>	<b>7,727</b>
				NB	4,747	8/1/03 Fri	12	450	390	3,703
				SB	5,155	8/1/03 Fri	12	518	395	4,021
2002	8/6/02	8/8/02	Clear	<b>Total</b>	<b>9,790</b>	<b>8/6/02 Tue</b>	<b>12</b>	<b>847</b>	<b>755</b>	<b>7,636</b>
				NB	5,035	8/7/02 Wed	16	416	414	3,927
				SB	4,755	8/6/02 Tue	12	439	343	3,709
2001	8/21/01	8/24/01	Mixed	<b>Total</b>	<b>8,709</b>	<b>8/21/01 Tue</b>	<b>16</b>	<b>774</b>	<b>729</b>	<b>6,793</b>
				NB	4,397	8/21/01 Tue	16	404	380	3,430
				SB	4,307	8/21/01 Tue	16	370	348	3,359
2000	7/24/00	7/26/00	Mixed	<b>Total</b>	<b>9,257</b>	<b>7/25/00 Tue</b>	<b>15</b>	<b>925</b>	<b>797</b>	<b>7,128</b>
				NB	4,782	7/25/00 Tue	15	497	427	3,682
				SB	4,473	7/25/00 Tue	15	428	370	3,444

Chatham										
Rt 137 S of Queen Anne Rd								Site Code 20555		
2009	8/4/09	8/6/09	Mixed	<b>Total</b>	<b>10,879</b>	<b>8/5/09 Wed</b>	<b>12</b>	<b>915</b>	<b>820</b>	<b>8,268</b>
				NB	5,518	8/5/09 Wed	12	462	419	4,194
				SB	5,360	8/5/09 Wed	12	454	402	4,074
2008	8/27/08	8/29/08	Mixed	<b>Total</b>	<b>9,072</b>	<b>8/29/08 Fri</b>	<b>12</b>	<b>827</b>	<b>760</b>	<b>7,167</b>
				NB	4,552	8/29/08 Fri	12	419	389	3,596
				SB	4,521	8/29/08 Fri	12	408	370	3,572
2008	8/19/08	8/21/08	Clear	<b>Total</b>	<b>9,772</b>	<b>8/19/08 Tue</b>	<b>15</b>	<b>840</b>	<b>800</b>	<b>7,720</b>
				NB	4,950	8/19/08 Tue	16	444	432	3,911
				SB	4,822	8/19/08 Tue	12	414	368	3,809
2008	6/25/08	6/27/08	Clear	<b>Total</b>	<b>8,466</b>	<b>6/26/08 Thu</b>	<b>15</b>	<b>739</b>	<b>686</b>	<b>7,281</b>
				NB	4,292	6/26/08 Thu	15	388	368	3,691
				SB	4,174	6/26/08 Thu	12	354	318	3,590

# Chatham Traffic Counts 1999-2009

Yr	Begin Date	End Date	Weather	Dir.	Axle Adj. ADT	PEAK HOUR DATA			Four~Five	AADT
						[Date&Day	Hour	Vol]		
2007	8/14/07	8/16/07	Clear	<b>Total</b>	<b>10,565</b>	<b>8/16/07 Thu</b>	<b>12</b>	<b>901</b>	<b>790</b>	<b>8,346</b>
				NB	5,300	8/16/07 Thu	12	439	390	4,187
				SB	5,264	8/16/07 Thu	12	462	399	4,159
2004	8/3/04	8/5/04	Mixed	<b>Total</b>	<b>10,788</b>	<b>8/3/04 Tue</b>	<b>12</b>	<b>915</b>	<b>877</b>	<b>8,415</b>
				NB	5,451	8/3/04 Tue	13	475	436	4,252
				SB	5,342	8/3/04 Tue	12	491	442	4,167
2001	7/18/01	7/20/01	Clear	<b>Total</b>	<b>8,475</b>	<b>7/19/01 Thu</b>	<b>15</b>	<b>784</b>	<b>755</b>	<b>6,611</b>
				NB	4,863	7/19/01 Thu	16	415	400	3,793
				SB	3,605	7/19/01 Thu	15	397	355	2,812
1999	7/27/99	7/29/99	Mixed	<b>Total</b>	<b>10,431</b>	<b>7/29/99 Thu</b>	<b>11</b>	<b>828</b>	<b>806</b>	<b>7,928</b>
				NB	5,237	7/28/99 Wed	10	416	404	3,980
				SB	5,188	7/29/99 Thu	11	413	402	3,943

Chatham

Rt 28 E of Rt 137

Site Code 20563

2008	7/21/08	7/23/08	Overcast	<b>Total</b>	<b>15,596</b>	<b>7/21/08 Mon</b>	<b>16</b>	<b>1,328</b>	<b>1,292</b>	<b>12,165</b>
				EB	7,857	7/22/08 Tue	12	690	566	6,128
				WB	7,742	7/22/08 Tue	16	736	726	6,039
2003	7/29/03	7/31/03	Clear	<b>Total</b>	<b>17,770</b>	<b>7/29/03 Tue</b>	<b>12</b>	<b>1,463</b>	<b>1,367</b>	<b>14,038</b>
				EB	9,049	7/29/03 Tue	11	787	602	7,149
				WB	8,713	7/30/03 Wed	16	786	765	6,883
2002	8/6/02	8/8/02	Clear	<b>Total</b>	<b>17,668</b>	<b>8/6/02 Tue</b>	<b>12</b>	<b>1,450</b>	<b>1,360</b>	<b>13,781</b>
				EB	8,880	8/6/02 Tue	12	797	587	6,926
				WB	8,790	8/6/02 Tue	16	805	773	6,856
1999	7/28/99	7/30/99	Clear	<b>Total</b>	<b>17,222</b>	<b>7/29/99 Thu</b>	<b>11</b>	<b>1,332</b>	<b>1,276</b>	<b>13,089</b>
				EB	8,631	7/30/99 Fri	11	742	578	6,560
				WB	8,589	7/29/99 Thu	16	703	697	6,528

Chatham

Rt 28 E of Barn Hill Rd

Site Code 20557

2009	6/24/09	6/26/09	Overcast	<b>Total</b>	<b>13,842</b>	<b>6/25/09 Thu</b>	<b>13</b>	<b>1,207</b>	<b>1,116</b>	<b>12,319</b>
				EB	6,885	6/25/09 Thu	13	618	455	6,128
				WB	6,961	6/25/09 Thu	16	687	660	6,195
2008	7/21/08	7/23/08	Overcast	<b>Total</b>	<b>17,504</b>	<b>7/21/08 Mon</b>	<b>16</b>	<b>1,492</b>	<b>1,452</b>	<b>13,653</b>
				EB	8,127	7/22/08 Tue	11	720	568	6,339
				WB	9,383	7/21/08 Mon	16	891	883	7,319
2006	8/21/06	8/24/06	Overcast	<b>Total</b>	<b>15,842</b>	<b>8/21/06 Mon</b>	<b>15</b>	<b>1,370</b>	<b>1,278</b>	<b>12,198</b>
				EB	7,750	8/21/06 Mon	15	654	566	5,968
				WB	8,094	8/22/06 Tue	16	753	713	6,232
2003	7/29/03	7/31/03	Clear	<b>Total</b>	<b>20,750</b>	<b>7/29/03 Tue</b>	<b>12</b>	<b>1,746</b>	<b>1,605</b>	<b>16,393</b>
				EB	10,256	7/29/03 Tue	12	871	721	8,102
				WB	10,492	7/30/03 Wed	16	910	885	8,289
2000	7/24/00	7/26/00	Mixed	<b>Total</b>	<b>19,304</b>	<b>7/25/00 Tue</b>	<b>12</b>	<b>1,739</b>	<b>1,543</b>	<b>14,864</b>
				EB	9,382	7/25/00 Tue	11	888	685	7,224
				WB	9,918	7/25/00 Tue	15	904	858	7,637
1999	7/28/99	7/30/99	Clear	<b>Total</b>	<b>19,677</b>	<b>7/30/99 Fri</b>	<b>11</b>	<b>1,617</b>	<b>1,452</b>	<b>14,955</b>
				EB	9,471	7/30/99 Fri	11	791	636	7,198
				WB	10,210	7/29/99 Thu	12	834	817	7,760

# Chatham Traffic Counts 1999-2009

Yr	Begin Date	End Date	Weather	Dir.	Axle Adj. ADT	PEAK HOUR DATA [Date&Day Hour Vol]			Four~ Five	AADT
Chatham										
Rt 28 W of Barn Hill Rd									Site Code 21185	
2009	6/24/09	6/26/09	Overcast	<b>Total</b>	<b>14,398</b>	<b>6/25/09 Thu</b>	<b>13</b>	<b>1,285</b>	<b>1,151</b>	<b>12,814</b>
				EB	7,071	6/25/09 Thu	13	660	470	6,293
				WB	7,330	6/25/09 Thu	16	713	681	6,524
Chatham										
Rt 28 N of Crowell Rd (N end)									Site Code 20559	
2009	8/4/09	8/6/09	Clear	<b>Total</b>	<b>13,196</b>	<b>8/5/09 Wed</b>	<b>15</b>	<b>1,159</b>	<b>1,085</b>	<b>10,029</b>
				NB	6,333	8/5/09 Wed	16	597	580	4,813
				SB	6,864	8/5/09 Wed	14	622	505	5,217
2004	8/10/04	8/12/04	Clear	<b>Total</b>	<b>13,441</b>	<b>8/11/04 Wed</b>	<b>15</b>	<b>1,133</b>	<b>1,106</b>	<b>10,484</b>
				NB	6,991	8/11/04 Wed	16	635	623	5,453
				SB	6,452	8/11/04 Wed	12	520	484	5,033
Chatham										
Rt 28 E of Crowell Rd (S end)									Site Code 21189	
2009	6/24/09	6/26/09	Overcast	<b>Total</b>	<b>11,175</b>	<b>6/26/09 Fri</b>	<b>12</b>	<b>972</b>	<b>841</b>	<b>9,946</b>
				EB	5,277	6/26/09 Fri	12	460	321	4,697
				WB	5,892	6/25/09 Thu	16	520	519	5,244
Chatham										
Rt 28 W of Crowell Rd (S end)									Site Code 20755	
2009	6/24/09	6/26/09	Overcast	<b>Total</b>	<b>17,298</b>	<b>6/24/09 Wed</b>	<b>16</b>	<b>1,560</b>	<b>1,469</b>	<b>15,395</b>
				EB	9,243	6/24/09 Wed	16	1,104	839	8,226
				WB	8,055	6/26/09 Fri	16	804	629	7,169
Chatham										
Rt 28 E of George Ryder Rd									Site Code 20956	
2003	7/30/03	8/1/03	Clear	<b>Total</b>	<b>20,231</b>	<b>8/1/03 Fri</b>	<b>12</b>	<b>1,764</b>	<b>1,562</b>	<b>15,780</b>
				EB	6,963	6/14/99 Mon	11	631	509	6,058
1999	6/14/99	6/16/99	Mixed	<b>Total</b>	<b>13,919</b>	<b>6/14/99 Mon</b>	<b>15</b>	<b>1,193</b>	<b>1,108</b>	<b>12,110</b>
				EB	6,963	6/14/99 Mon	11	631	509	6,058
				WB	6,960	6/14/99 Mon	15	669	598	6,055
Harwich & Chatham										
Rt 28 @ Harw/Chat TL (N end)									Site Code 20508	
2009	8/4/09	8/5/09	Overcast	<b>Total</b>	<b>11,600</b>	<b>8/5/09 Wed</b>	<b>11</b>	<b>962</b>	<b>951</b>	<b>8,816</b>
				NB	5,655	8/5/09 Wed	11	517	511	4,298
				SB	5,944	8/4/09 Tue	15	483	441	4,517
2008	8/12/08	8/14/08	Overcast	<b>Total</b>	<b>10,755</b>	<b>8/12/08 Tue</b>	<b>13</b>	<b>976</b>	<b>868</b>	<b>8,496</b>
				NB	5,418	8/12/08 Tue	14	505	455	4,280
				SB	5,336	8/12/08 Tue	13	479	413	4,215
2007	6/19/07	6/21/07	Clear	<b>Total</b>	<b>7,790</b>	<b>6/20/07 Wed</b>	<b>16</b>	<b>680</b>	<b>648</b>	<b>6,699</b>
				NB	3,896	6/20/07 Wed	15	378	356	3,351
				SB	3,891	6/20/07 Wed	14	339	293	3,346

# Chatham Traffic Counts 1999-2009

Yr	Begin Date	End Date	Weather	Dir.	Axle Adj. ADT	PEAK HOUR DATA			Four~Five	AADT
						[Date&Day	Hour	Vol]		
2006	8/21/06	8/24/06	Overcast	<b>Total</b>	<b>9,815</b>	<b>8/23/06 Wed</b>	<b>16</b>	<b>885</b>	<b>852</b>	<b>7,558</b>
				NB	4,913	8/23/06 Wed	16	474	452	3,783
				SB	4,897	8/22/06 Tue	16	435	400	3,771
2005	8/29/05	8/31/05	Clear	<b>Total</b>	<b>7,072</b>	<b>8/29/05 Mon</b>	<b>15</b>	<b>725</b>	<b>573</b>	<b>5,516</b>
				NB	3,650	8/29/05 Mon	15	391	307	2,847
				SB	3,420	8/29/05 Mon	15	334	268	2,668
2003	7/29/03	7/31/03	Clear	<b>Total</b>	<b>11,266</b>	<b>7/30/03 Wed</b>	<b>15</b>	<b>986</b>	<b>948</b>	<b>8,900</b>
				NB	5,605	7/29/03 Tue	14	524	497	4,428
				SB	5,661	7/30/03 Wed	15	503	452	4,472
2002	8/5/02	8/7/02	Overcast	<b>Total</b>	<b>11,493</b>	<b>8/6/02 Tue</b>	<b>16</b>	<b>1,061</b>	<b>985</b>	<b>8,965</b>
				NB	5,873	8/6/02 Tue	16	582	532	4,581
				SB	5,616	8/6/02 Tue	14	523	453	4,380
2000	8/22/00	8/25/00	Clear	<b>Total</b>	<b>9,927</b>	<b>8/22/00 Tue</b>	<b>16</b>	<b>961</b>	<b>879</b>	<b>7,743</b>
				NB	4,997	8/23/00 Wed	13	483	437	3,898
				SB	4,930	8/23/00 Wed	16	509	442	3,845
1999	8/17/99	8/19/99	Clear	<b>Total</b>	<b>10,663</b>	<b>8/18/99 Wed</b>	<b>16</b>	<b>933</b>	<b>902</b>	<b>8,211</b>
				NB	5,328	8/19/99 Thu	11	485	436	4,103
				SB	5,338	8/17/99 Tue	16	470	468	4,110

Harwich & Chatham

Rt 28 @ Harw/Chat TL (W end)

Site Code 20509

2009	8/4/09	8/6/09	Clear	<b>Total</b>	<b>11,974</b>	<b>8/5/09 Wed</b>	<b>13</b>	<b>1,037</b>	<b>995</b>	<b>9,100</b>
				EB	6,052	8/5/09 Wed	12	541	453	4,600
				WB	5,921	8/4/09 Tue	16	564	541	4,500
2008	8/12/08	8/14/08	Overcast	<b>Total</b>	<b>10,946</b>	<b>8/12/08 Tue</b>	<b>15</b>	<b>989</b>	<b>893</b>	<b>8,647</b>
				EB	5,512	8/12/08 Tue	12	516	388	4,354
				WB	5,436	8/12/08 Tue	16	536	506	4,294
2007	6/19/07	6/21/07	Clear	<b>Total</b>	<b>8,650</b>	<b>6/20/07 Wed</b>	<b>13</b>	<b>747</b>	<b>732</b>	<b>7,439</b>
				EB	4,363	6/21/07 Thu	11	384	314	3,752
				WB	4,290	6/19/07 Tue	16	425	419	3,689
2005	8/29/05	8/31/05	Clear	<b>Total</b>	<b>8,452</b>	<b>8/29/05 Mon</b>	<b>16</b>	<b>779</b>	<b>704</b>	<b>6,593</b>
				EB	4,258	8/30/05 Tue	12	395	316	3,321
				WB	4,191	8/29/05 Mon	16	440	388	3,269
2004	8/3/04	8/5/04	Overcast	<b>Total</b>	<b>11,947</b>	<b>8/3/04 Tue</b>	<b>16</b>	<b>1,015</b>	<b>967</b>	<b>9,319</b>
				EB	6,071	8/3/04 Tue	12	540	429	4,735
				WB	5,883	8/3/04 Tue	16	551	539	4,589
2003	6/24/03	6/26/03	Clear	<b>Total</b>	<b>10,298</b>	<b>6/25/03 Wed</b>	<b>16</b>	<b>842</b>	<b>790</b>	<b>8,959</b>
				EB	5,199	6/25/03 Wed	11	439	349	4,523
				WB	5,100	6/25/03 Wed	16	468	440	4,437
2000	8/22/00	8/25/00	Clear	<b>Total</b>	<b>11,878</b>	<b>8/22/00 Tue</b>	<b>16</b>	<b>1,051</b>	<b>987</b>	<b>9,265</b>
				EB	5,589	8/24/00 Thu	12	504	412	4,359
				WB	6,289	8/23/00 Wed	16	618	576	4,905
1999	7/27/99	7/29/99	Mixed	<b>Total</b>	<b>11,675</b>	<b>7/28/99 Wed</b>	<b>16</b>	<b>904</b>	<b>889</b>	<b>8,873</b>
				EB	5,865	7/28/99 Wed	11	508	423	4,457
				WB	5,806	7/28/99 Wed	16	478	466	4,413

# Chatham Traffic Counts 1999-2009

Yr	Begin Date	End Date	Weather	Dir.	Axle Adj. ADT	PEAK HOUR DATA [Date&Day Hour Vol]			Four~ Five	AADT
Chatham										
Rt 28 N of Main St								Site Code 21035		
2009	7/13/09	7/15/09	Clear	<b>Total</b>	<b>5,630</b>	<b>7/15/09 Wed</b>	<b>11</b>	<b>516</b>	<b>474</b>	<b>4,391</b>
				NB	2,545	7/15/09 Wed	12	241	215	1,985
				SB	3,090	7/15/09 Wed	11	280	259	2,410
2003	8/20/03	8/22/03	Clear	<b>Total</b>	<b>7,724</b>	<b>8/22/03 Fri</b>	<b>11</b>	<b>663</b>	<b>586</b>	<b>5,947</b>
				NB	3,166	8/22/03 Fri	12	271	248	2,438
				SB	4,558	8/22/03 Fri	11	415	338	3,510
Chatham										
Rt 28 N of Old Comers Rd								Site Code 21190		
2009	8/4/09	8/6/09	Clear	<b>Total</b>	<b>10,347</b>	<b>8/5/09 Wed</b>	<b>14</b>	<b>941</b>	<b>856</b>	<b>7,864</b>
				NB	5,210	8/5/09 Wed	16	488	478	3,960
				SB	5,139	8/5/09 Wed	14	492	378	3,906
Chatham										
Rt 28 S of Old Harbor Rd								Site Code 20562		
2003	7/29/03	7/31/03	Clear	<b>Total</b>	<b>5,800</b>	<b>7/29/03 Tue</b>	<b>12</b>	<b>532</b>	<b>448</b>	<b>4,582</b>
				NB	2,804	7/29/03 Tue	12	294	213	2,215
				SB	2,991	7/29/03 Tue	14	267	234	2,363
2000	7/26/00	7/28/00	Mixed	<b>Total</b>	<b>6,098</b>	<b>7/27/00 Thu</b>	<b>12</b>	<b>588</b>	<b>557</b>	<b>4,695</b>
				NB	2,984	7/27/00 Thu	16	310	306	2,298
				SB	3,111	7/27/00 Thu	13	312	251	2,395
Chatham										
Rt 28 W of Stage Harbor Rd								Site Code 20829		
2003	8/20/03	8/22/03	Clear	<b>Total</b>	<b>14,074</b>	<b>8/22/03 Fri</b>	<b>15</b>	<b>1,150</b>	<b>1,045</b>	<b>10,837</b>
				EB	6,397	8/21/03 Thu	12	517	424	4,926
				WB	7,673	8/22/03 Fri	15	662	621	5,908
Chatham										
Rt 28 W of Stoney Hill Rd								Site Code 20564		
2009	8/4/09	8/6/09	Clear	<b>Total</b>	<b>11,076</b>	<b>8/5/09 Wed</b>	<b>12</b>	<b>1,000</b>	<b>908</b>	<b>8,418</b>
				EB	5,578	8/5/09 Wed	13	529	403	4,239
				WB	5,494	8/5/09 Wed	16	524	504	4,175
2008	6/25/08	6/27/08	Clear	<b>Total</b>	<b>8,918</b>	<b>6/26/08 Thu</b>	<b>15</b>	<b>847</b>	<b>718</b>	<b>7,669</b>
				EB	4,520	6/26/08 Thu	15	404	325	3,887
				WB	4,401	6/26/08 Thu	15	443	394	3,785
2006	8/21/06	8/24/06	Overcast	<b>Total</b>	<b>9,848</b>	<b>8/23/06 Wed</b>	<b>16</b>	<b>891</b>	<b>849</b>	<b>7,583</b>
				EB	4,906	8/22/06 Tue	13	423	381	3,778
				WB	4,941	8/23/06 Wed	16	508	468	3,805
2001	7/18/01	7/20/01	Clear	<b>Total</b>	<b>10,595</b>	<b>7/19/01 Thu</b>	<b>12</b>	<b>1,053</b>	<b>882</b>	<b>8,264</b>
				EB	5,595	7/19/01 Thu	12	539	437	4,364
				WB	4,994	7/19/01 Thu	12	514	445	3,895
2000	6/27/00	6/29/00	Mixed	<b>Total</b>	<b>9,399</b>	<b>6/29/00 Thu</b>	<b>12</b>	<b>901</b>	<b>735</b>	<b>8,177</b>
				EB	4,686	6/28/00 Wed	11	444	378	4,077
				WB	4,715	6/29/00 Thu	12	481	357	4,102

# Chatham Traffic Counts 1999-2009

Yr	Begin Date	End Date	Weather	Dir.	Axle Adj. ADT	PEAK HOUR DATA			Four~ Five	AADT
						[Date&Day	Hour	Vol]		
Chatham										
Barn Hill Rd S of Rt 28 <span style="float: right; border: 1px solid black; border-radius: 10px; padding: 2px;">Site Code 21184</span>										
2009	8/12/09	8/14/09	Clear	<b>Total</b>	<b>4,656</b>	<b>8/14/09 Fri</b>	<b>13</b>	<b>429</b>	<b>346</b>	<b>3,539</b>
				NB	2,421	8/14/09 Fri	17	241	182	1,840
				SB	2,234	8/14/09 Fri	13	271	164	1,698
Chatham										
Barn Hill Rd N of Hardings Beach Rd <span style="float: right; border: 1px solid black; border-radius: 10px; padding: 2px;">Site Code 20530</span>										
1999	6/14/99	6/16/99	Mixed	<b>Total</b>	<b>2,461</b>	<b>6/14/99 Mon</b>	<b>15</b>	<b>239</b>	<b>206</b>	<b>2,141</b>
				NB	1,224	6/15/99 Tue	16	120	110	1,065
				SB	1,236	6/14/99 Mon	15	121	96	1,075
Chatham										
Bridge St E of Gammys Ln <span style="float: right; border: 1px solid black; border-radius: 10px; padding: 2px;">Site Code 20531</span>										
2004	8/10/04	8/12/04	Clear	<b>Total</b>	<b>3,616</b>	<b>8/10/04 Tue</b>	<b>12</b>	<b>338</b>	<b>305</b>	<b>2,820</b>
				1999	6/14/99	6/16/99	Mixed	<b>Total</b>	<b>1,855</b>	<b>6/15/99 Tue</b>
				EB	867	6/15/99 Tue	15	102	67	754
				WB	981	6/15/99 Tue	16	108	101	853
Chatham										
Crowell Rd S of Barcliff Av <span style="float: right; border: 1px solid black; border-radius: 10px; padding: 2px;">Site Code 20535</span>										
2005	8/29/05	8/31/05	Clear	<b>Total</b>	<b>5,172</b>	<b>8/30/05 Tue</b>	<b>16</b>	<b>480</b>	<b>453</b>	<b>4,034</b>
				NB	2,458	8/30/05 Tue	16	228	222	1,917
				SB	2,712	8/30/05 Tue	16	252	232	2,115
2002	8/6/02	8/8/02	Clear	<b>Total</b>	<b>6,707</b>	<b>8/7/02 Wed</b>	<b>12</b>	<b>602</b>	<b>516</b>	<b>5,231</b>
				NB	3,135	8/7/02 Wed	12	268	248	2,445
				SB	3,569	8/7/02 Wed	12	334	268	2,784
Chatham										
Crowell Rd (s) N of Rt 28 <span style="float: right; border: 1px solid black; border-radius: 10px; padding: 2px;">Site Code 21186</span>										
2009	6/24/09	6/26/09	Overcast	<b>Total</b>	<b>5,365</b>	<b>6/25/09 Thu</b>	<b>12</b>	<b>459</b>	<b>422</b>	<b>4,775</b>
				NB	2,493	6/25/09 Thu	16	228	210	2,219
				SB	2,871	6/26/09 Fri	9	262	213	2,555
Chatham										
Depot Rd N of Rt 28 <span style="float: right; border: 1px solid black; border-radius: 10px; padding: 2px;">Site Code 21187</span>										
2009	6/24/09	6/26/09	Overcast	<b>Total</b>	<b>1,078</b>	<b>6/26/09 Fri</b>	<b>9</b>	<b>111</b>	<b>79</b>	<b>959</b>
				NB	713	6/26/09 Fri	9	84	47	635
				SB	362	6/26/09 Fri	10	46	32	322
Chatham										
George Ryder Rd N of Katie Ford Dr <span style="float: right; border: 1px solid black; border-radius: 10px; padding: 2px;">Site Code 20538</span>										
2004	8/3/04	8/5/04	Overcast	<b>Total</b>	<b>3,525</b>	<b>8/3/04 Tue</b>	<b>12</b>	<b>458</b>	<b>252</b>	<b>2,750</b>
				NB	1,847	8/4/04 Wed	13	229	125	1,441
				SB	1,680	8/3/04 Tue	12	241	128	1,310
1999	6/14/99	6/16/99	Mixed	<b>Total</b>	<b>2,592</b>	<b>6/14/99 Mon</b>	<b>15</b>	<b>240</b>	<b>222</b>	<b>2,255</b>
				NB	1,313	6/15/99 Tue	15	130	111	1,142
				SB	1,281	6/15/99 Tue	16	112	111	1,114

# Chatham Traffic Counts 1999-2009

Yr	Begin Date	End Date	Weather	Dir.	Axle Adj. ADT	PEAK HOUR DATA			Four~Five	AADT
						[Date&Day	Hour	Vol]		
Chatham										
Hardings Beach Rd W of Barn Hill Rd								Site Code 20540		
2008	8/19/08	8/21/08	Mixed	<b>Total</b>	<b>2,396</b>	<b>8/20/08 Wed</b>	<b>16</b>	<b>229</b>	<b>205</b>	<b>1,893</b>
				EB	1,159	8/20/08 Wed	16	141	114	916
				WB	1,230	8/21/08 Thu	12	133	91	972
Chatham										
Main St E of Rt 28								Site Code 21034		
2003	8/20/03	8/22/03	Clear	<b>Total</b>	<b>13,149</b>	<b>8/21/03 Thu</b>	<b>16</b>	<b>950</b>	<b>907</b>	<b>10,125</b>
				EB	7,050	8/21/03 Thu	20	521	446	5,429
				WB	6,098	8/22/03 Fri	16	489	462	4,695
Chatham										
Main St W of Shore Rd								Site Code 20543		
2005	8/29/05	8/31/05	Clear	<b>Total</b>	<b>3,640</b>	<b>8/29/05 Mon</b>	<b>14</b>	<b>344</b>	<b>281</b>	<b>2,839</b>
				EB	1,986	8/29/05 Mon	12	189	161	1,549
				WB	1,652	8/29/05 Mon	14	160	120	1,289
2001	8/13/01	8/15/01	Overcast	<b>Total</b>	<b>5,002</b>	<b>8/13/01 Mon</b>	<b>16</b>	<b>388</b>	<b>386</b>	<b>3,902</b>
				EB	2,269	8/13/01 Mon	13	209	167	1,770
				WB	2,733	8/13/01 Mon	15	248	219	2,132
Chatham										
Morton Rd N of Charles St								Site Code 20545		
2002	8/6/02	8/8/02	Clear	<b>Total</b>	<b>1,541</b>	<b>8/6/02 Tue</b>	<b>11</b>	<b>132</b>	<b>116</b>	<b>1,202</b>
				NB	757	8/6/02 Tue	14	69	55	590
				SB	775	8/6/02 Tue	12	66	61	605
Chatham										
Old Comers Rd W of Rt 28								Site Code 20546		
2009	8/4/09	8/6/09	Overcast	<b>Total</b>	<b>3,442</b>	<b>8/5/09 Wed</b>	<b>16</b>	<b>315</b>	<b>300</b>	<b>2,616</b>
				EB	1,804	8/6/09 Thu	12	153	118	1,371
				WB	1,640	8/5/09 Wed	16	183	182	1,246
2007	8/14/07	8/16/07	Clear	<b>Total</b>	<b>3,473</b>	<b>8/15/07 Wed</b>	<b>15</b>	<b>304</b>	<b>285</b>	<b>2,744</b>
				EB	1,780	8/16/07 Thu	12	163	113	1,406
				WB	1,690	8/15/07 Wed	15	178	172	1,335
2004	8/3/04	8/5/04	Overcast	<b>Total</b>	<b>3,801</b>	<b>8/3/04 Tue</b>	<b>16</b>	<b>335</b>	<b>320</b>	<b>2,965</b>
				EB	1,945	8/3/04 Tue	13	180	133	1,517
				WB	1,852	8/3/04 Tue	16	198	187	1,445
2001	7/16/01	7/18/01	Clear	<b>Total</b>	<b>3,374</b>	<b>7/17/01 Tue</b>	<b>13</b>	<b>304</b>	<b>281</b>	<b>2,632</b>
				EB	1,645	7/16/01 Mon	16	163	158	1,283
				WB	1,725	7/17/01 Tue	13	170	123	1,346
Chatham										
Old Comers Rd E of Old Queen Anne Rd								Site Code 20901		
2000	6/27/00	6/29/00	Mixed	<b>Total</b>	<b>3,712</b>	<b>6/29/00 Thu</b>	<b>12</b>	<b>319</b>	<b>297</b>	<b>3,229</b>
				EB	1,866	6/29/00 Thu	12	167	131	1,623
				WB	1,849	6/27/00 Tue	15	175	166	1,609

# Chatham Traffic Counts 1999-2009

Yr	Begin Date	End Date	Weather	Dir.	Axle Adj. ADT	PEAK HOUR DATA			Four~Five	AADT
						[Date&Day	Hour	Vol]		
Chatham										
Old Queen Anne Rd E of Old Comers Rd								Site Code 20548		
2000	6/27/00	6/29/00	Mixed	<b>Total</b>	<b>5,541</b>	<b>6/28/00 Wed</b>	<b>17</b>	<b>476</b>	<b>433</b>	<b>4,821</b>
				EB	2,911	6/28/00 Wed	17	243	195	2,533
				WB	2,632	6/28/00 Wed	16	249	237	2,290

Chatham										
Old Queen Anne Rd N of Stepping Stones								Site Code 20550		
2009	7/21/09	7/23/09	Overcast	<b>Total</b>	<b>6,629</b>	<b>7/21/09 Tue</b>	<b>14</b>	<b>631</b>	<b>543</b>	<b>5,171</b>
2008	6/25/08	6/27/08	Clear	<b>Total</b>	<b>6,079</b>	<b>6/26/08 Thu</b>	<b>16</b>	<b>559</b>	<b>550</b>	<b>5,228</b>
				NB	2,869	6/26/08 Thu	16	307	306	2,467
				SB	3,207	6/26/08 Thu	9	276	244	2,758
2007	8/14/07	8/16/07	Clear	<b>Total</b>	<b>7,254</b>	<b>8/14/07 Tue</b>	<b>16</b>	<b>632</b>	<b>629</b>	<b>5,731</b>
				NB	3,420	8/14/07 Tue	16	354	344	2,702
				SB	3,833	8/16/07 Thu	8	341	285	3,028
2006	8/21/06	8/24/06	Overcast	<b>Total</b>	<b>6,396</b>	<b>8/23/06 Wed</b>	<b>16</b>	<b>560</b>	<b>543</b>	<b>4,925</b>
				NB	3,038	8/22/06 Tue	16	308	299	2,339
				SB	3,354	8/21/06 Mon	12	286	244	2,583
2005	6/29/05	7/1/05	Overcast	<b>Total</b>	<b>7,083</b>	<b>7/1/05 Fri</b>	<b>15</b>	<b>673</b>	<b>561</b>	<b>5,737</b>
				NB	3,240	7/1/05 Fri	15	308	275	2,624
				SB	3,842	7/1/05 Fri	15	365	285	3,112
2003	8/19/03	8/21/03	Clear	<b>Total</b>	<b>6,866</b>	<b>8/20/03 Wed</b>	<b>16</b>	<b>586</b>	<b>586</b>	<b>5,287</b>
				NB	3,223	8/19/03 Tue	16	321	314	2,482
				SB	3,638	8/21/03 Thu	9	310	271	2,801
2002	8/6/02	8/8/02	Clear	<b>Total</b>	<b>7,406</b>	<b>8/6/02 Tue</b>	<b>16</b>	<b>616</b>	<b>600</b>	<b>5,777</b>
				NB	3,478	8/6/02 Tue	16	324	311	2,713
				SB	3,916	8/7/02 Wed	12	342	287	3,054
2001	7/16/01	7/18/01	Clear	<b>Total</b>	<b>7,053</b>	<b>7/17/01 Tue</b>	<b>15</b>	<b>647</b>	<b>602</b>	<b>5,501</b>
				NB	2,949	7/17/01 Tue	16	302	291	2,300
				SB	4,097	7/17/01 Tue	15	364	311	3,196
2000	7/24/00	7/26/00	Mixed	<b>Total</b>	<b>6,895</b>	<b>7/24/00 Mon</b>	<b>16</b>	<b>609</b>	<b>600</b>	<b>5,309</b>
				NB	3,290	7/24/00 Mon	16	337	316	2,533
				SB	3,602	7/25/00 Tue	15	310	284	2,774

Chatham										
Old Queen Anne Rd S of Stepping Stones Rd								Site Code 20551		
2008	8/19/08	8/21/08	Clear	<b>Total</b>	<b>3,578</b>	<b>8/20/08 Wed</b>	<b>17</b>	<b>333</b>	<b>295</b>	<b>2,827</b>
				NB	1,758	8/20/08 Wed	16	182	171	1,389
				SB	1,816	8/20/08 Wed	15	152	124	1,435
2007	8/14/07	8/16/07	Mixed	<b>Total</b>	<b>3,945</b>	<b>8/15/07 Wed</b>	<b>16</b>	<b>332</b>	<b>332</b>	<b>3,117</b>
				NB	1,995	8/14/07 Tue	16	193	189	1,576
				SB	1,953	8/15/07 Wed	8	159	142	1,543
2005	8/29/05	8/31/05	Clear	<b>Total</b>	<b>3,144</b>	<b>8/29/05 Mon</b>	<b>16</b>	<b>318</b>	<b>277</b>	<b>2,452</b>
				NB	1,614	8/29/05 Mon	16	198	160	1,259
				SB	1,530	8/31/05 Wed	8	132	118	1,193

# Chatham Traffic Counts 1999-2009

Yr	Begin Date	End Date	Weather	Dir.	Axle Adj. ADT	PEAK HOUR DATA			Four~Five	AADT
						[Date&Day	Hour	Vol]		
2001	7/16/01	7/18/01	Clear	Total	2,794	7/16/01 Mon	16	327	168	2,179
				NB	1,480	7/16/01 Mon	16	205	106	1,154
				SB	1,310	7/17/01 Tue	8	151	62	1,022

Chatham & Harwich

Queen Anne Rd E of Rt 137

Site Code 20552

2008	8/19/08	8/21/08	Clear	Total	11,053	8/19/08 Tue	16	946	944	8,732
				EB	5,623	8/21/08 Thu	12	471	403	4,442
				WB	5,427	8/20/08 Wed	16	553	542	4,287
2007	8/14/07	8/16/07	Clear	Total	11,215	8/15/07 Wed	16	974	954	8,860
				EB	5,710	8/16/07 Thu	12	470	418	4,511
				WB	5,503	8/15/07 Wed	16	571	535	4,347
2006	8/21/06	8/24/06	Overcast	Total	10,963	8/21/06 Mon	16	942	911	8,442
				EB	5,527	8/24/06 Thu	13	451	400	4,256
				WB	5,436	8/22/06 Tue	16	520	511	4,186
2005	8/31/05	9/2/05	Clear	Total	10,456	9/1/05 Thu	16	910	893	8,940
				EB	5,423	9/2/05 Fri	14	427	409	4,637
				WB	5,028	9/1/05 Thu	16	487	484	4,299
2001	7/18/01	7/20/01	Clear	Total	11,885	7/19/01 Thu	16	1,071	1,020	9,270
				EB	5,780	7/19/01 Thu	16	563	535	4,508
				WB	6,102	7/19/01 Thu	16	508	485	4,760

Harwich & Chatham

Queen Anne Rd W of Rt 137

Site Code 20495

2008	8/27/08	8/29/08	Mixed	Total	3,889	8/28/08 Thu	16	355	353	3,072
				EB	2,041	8/28/08 Thu	7	177	158	1,612
				WB	1,846	8/28/08 Thu	16	196	195	1,458
2008	6/25/08	6/27/08	Clear	Total	3,719	6/25/08 Wed	16	323	323	3,198
				EB	1,979	6/25/08 Wed	8	180	144	1,702
				WB	1,744	6/25/08 Wed	16	184	179	1,500
2004	8/4/04	8/6/04	Clear	Total	4,510	8/6/04 Fri	16	441	399	3,518
				EB	2,403	8/6/04 Fri	15	215	183	1,874
				WB	2,107	8/6/04 Fri	16	229	216	1,643
2000	8/2/00	8/4/00	Overcast	Total	4,137	8/3/00 Thu	16	416	395	3,227
				EB	1,356	8/2/00 Wed	15	154	140	1,058
				WB	2,776	8/3/00 Thu	16	280	254	2,165

Chatham

Queen Anne Rd S of Rt 28

Site Code 21188

2009	6/24/09	6/26/09	Overcast	Total	4,369	6/26/09 Fri	12	466	327	3,888
				NB	1,800	6/25/09 Thu	12	180	159	1,602
				SB	2,571	6/26/09 Fri	12	292	169	2,288

Chatham

Queen Anne Rd W of Stage Harbor Rd

Site Code 21036

2003	8/20/03	8/22/03	Clear	Total	724	8/21/03 Thu	10	77	55	557
				EB	437	8/22/03 Fri	12	48	30	336
				WB	284	8/21/03 Thu	10	36	26	219

# Chatham Traffic Counts 1999-2009

Yr	Begin Date	End Date	Weather	Dir.	Axle Adj. ADT	PEAK HOUR DATA			Four~Five	AADT
						[Date&Day	Hour	Vol]		
Chatham										
Sam Ryder Rd N of Middle Rd								Site Code 20791		
2009	7/20/09	7/22/09	Overcast	<b>Total</b>	<b>2,650</b>	<b>7/21/09 Tue</b>	<b>11</b>	<b>266</b>	<b>189</b>	<b>2,067</b>
				NB	1,434	7/21/09 Tue	11	143	100	1,119
				SB	1,220	7/21/09 Tue	11	123	88	952
2008	7/21/08	7/23/08	Overcast	<b>Total</b>	<b>2,571</b>	<b>7/21/08 Mon</b>	<b>13</b>	<b>256</b>	<b>183</b>	<b>2,005</b>
				NB	1,363	7/21/08 Mon	13	150	97	1,063
				SB	1,207	7/21/08 Mon	15	120	85	941
Chatham										
Shore Rd N of Main St								Site Code 20566		
2009	7/21/09	7/23/09	Overcast	<b>Total</b>	<b>4,992</b>	<b>7/21/09 Tue</b>	<b>14</b>	<b>477</b>	<b>437</b>	<b>3,894</b>
				NB	2,605	7/23/09 Thu	12	258	243	2,032
				SB	2,389	7/21/09 Tue	14	251	194	1,863
2006	8/21/06	8/24/06	Overcast	<b>Total</b>	<b>4,706</b>	<b>8/23/06 Wed</b>	<b>15</b>	<b>469</b>	<b>405</b>	<b>3,624</b>
				NB	2,478	8/23/06 Wed	15	263	222	1,908
				SB	2,228	8/21/06 Mon	12	209	183	1,716
2004	8/10/04	8/12/04	Clear	<b>Total</b>	<b>5,509</b>	<b>8/11/04 Wed</b>	<b>15</b>	<b>552</b>	<b>460</b>	<b>4,297</b>
				NB	2,903	8/11/04 Wed	15	303	263	2,264
				SB	2,602	8/11/04 Wed	15	249	196	2,030
2000	7/26/00	7/28/00	Mixed	<b>Total</b>	<b>4,955</b>	<b>7/27/00 Thu</b>	<b>15</b>	<b>526</b>	<b>449</b>	<b>3,815</b>
				NB	2,456	7/27/00 Thu	15	265	247	1,891
				SB	2,495	7/27/00 Thu	14	266	203	1,921
Chatham										
Stage Harbor Rd S of Rt 28								Site Code 20570		
2007	8/14/07	8/16/07	Clear	<b>Total</b>	<b>7,182</b>	<b>8/15/07 Wed</b>	<b>12</b>	<b>717</b>	<b>613</b>	<b>5,674</b>
				NB	3,548	8/15/07 Wed	16	355	334	2,803
				SB	3,633	8/15/07 Wed	12	377	279	2,870
2003	8/20/03	8/22/03	Clear	<b>Total</b>	<b>4,744</b>	<b>8/22/03 Fri</b>	<b>12</b>	<b>427</b>	<b>376</b>	<b>3,653</b>
				NB	3,043	8/20/03 Wed	16	266	256	2,343
				SB	1,700	8/21/03 Thu	11	182	120	1,309
Chatham										
Stepping Stones Rd E of Old Queen Anne Rd								Site Code 20571		
2007	8/14/07	8/16/07	Clear	<b>Total</b>	<b>4,400</b>	<b>8/15/07 Wed</b>	<b>16</b>	<b>394</b>	<b>392</b>	<b>3,476</b>
				EB	2,393	8/16/07 Thu	11	236	178	1,890
				WB	2,007	8/15/07 Wed	16	215	214	1,586
2005	8/29/05	8/31/05	Clear	<b>Total</b>	<b>3,738</b>	<b>8/31/05 Wed</b>	<b>10</b>	<b>350</b>	<b>316</b>	<b>2,916</b>
				EB	1,976	8/31/05 Wed	10	209	147	1,541
				WB	1,760	8/29/05 Mon	16	180	168	1,373
2000	7/24/00	7/26/00	Mixed	<b>Total</b>	<b>4,649</b>	<b>7/25/00 Tue</b>	<b>15</b>	<b>461</b>	<b>401</b>	<b>3,580</b>
				EB	2,500	7/25/00 Tue	11	273	192	1,925
				WB	2,144	7/25/00 Tue	16	211	208	1,651

# Chatham Traffic Counts 1999-2009

Yr	Begin Date	End Date	Weather	Dir.	Axle Adj. ADT	PEAK HOUR DATA [Date&Day Hour Vol]			Four~ Five	AADT
Chatham										
Training Field Rd S of Echo Ln									Site Code 20573	
2008	7/21/08	7/23/08	Overcast	<b>Total</b>	<b>2,330</b>	7/21/08 Mon	15	214	<b>197</b>	<b>1,817</b>
				NB	1,162	7/22/08 Tue	12	109	83	906
				SB	1,170	7/21/08 Mon	16	117	113	913
2006	8/21/06	8/24/06	Overcast	<b>Total</b>	<b>2,348</b>	8/24/06 Thu	11	221	<b>192</b>	<b>1,808</b>
				NB	1,181	8/24/06 Thu	11	125	77	909
				SB	1,165	8/22/06 Tue	16	140	115	897
2000	7/26/00	7/28/00	Rain	<b>Total</b>	<b>2,075</b>	7/28/00 Fri	11	195	<b>144</b>	<b>1,598</b>
				NB	1,019	7/27/00 Thu	17	99	73	785
				SB	1,054	7/27/00 Thu	14	106	71	812
Chatham										
Wilfred Rd W of Old Queen Anne Rd									Site Code 20754	
2000	7/24/00	7/26/00	Mixed	<b>Total</b>	<b>416</b>	7/24/00 Mon	14	44	<b>32</b>	<b>320</b>
				EB	208	7/24/00 Mon	15	20	14	160
				WB	203	7/24/00 Mon	14	26	18	156