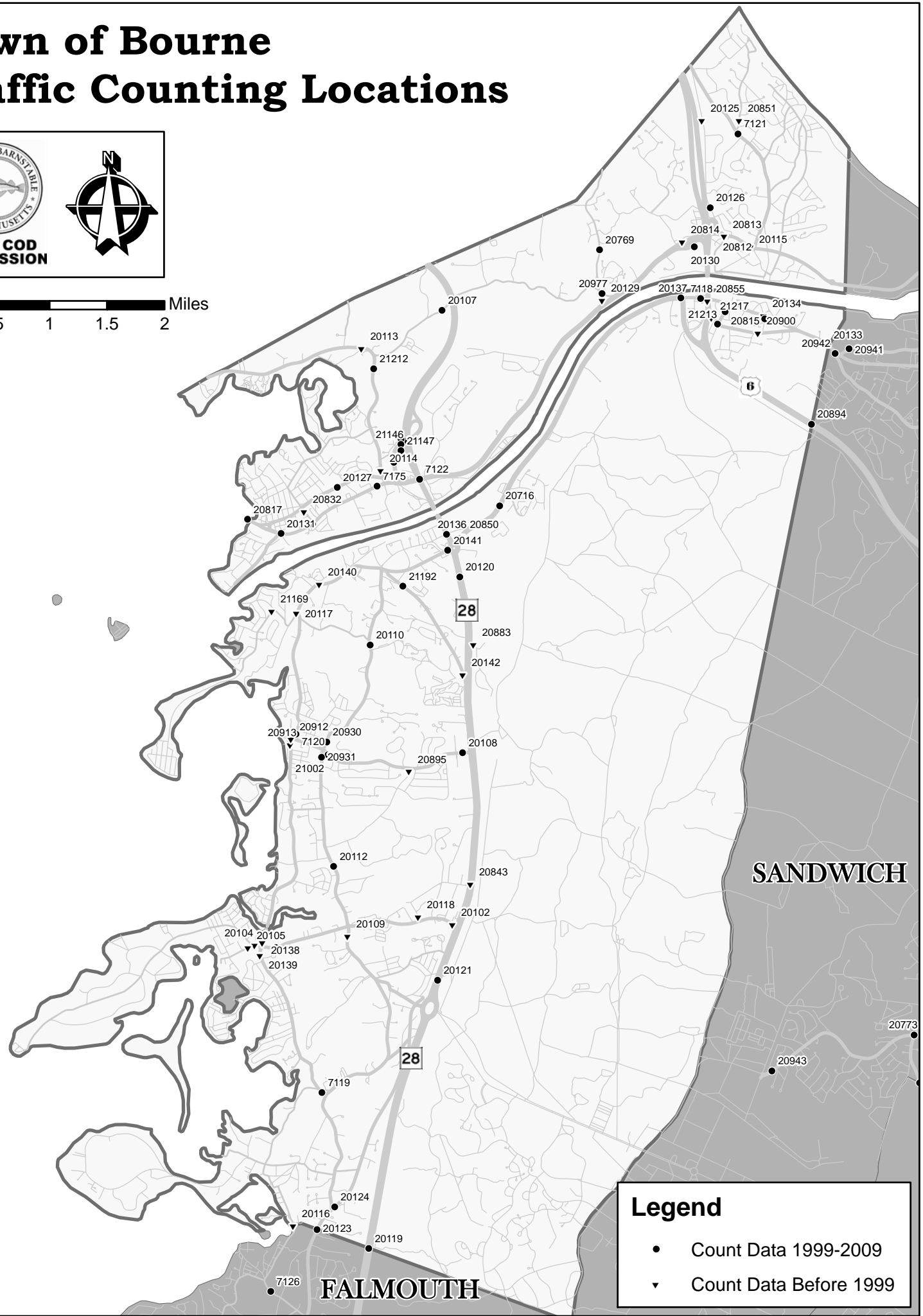
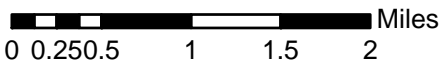



Town of Bourne Traffic Counting Locations



Legend

- Count Data 1999-2009
- ▼ Count Data Before 1999

Bourne Traffic Counts 1999-2009

Yr	Begin Date	End Date	Weather	Dir.	Axle Adj. ADT	PEAK HOUR DATA [Date&Day Hour Vol]			Four~ Five	AADT
Bourne										
Rt 25 NB Off Ramp Btwn Rt 25 & Belmont Cir								Site Code 21146		
2007	7/16/07	7/18/07	Overcast	Total	7,885	7/17/07 Tue	16	687	652	6,150 *
				OFF	7,885	7/17/07 Tue	16	687	652	6,150 *
Bourne										
Rt 25 NB On Ramp Btwn Belmont Cir & Rt 25								Site Code 21144		
2007	7/16/07	7/18/07	Overcast	Total	13,370	7/16/07 Mon	7	1,217	934	10,429 *
				ON	13,370	7/16/07 Mon	7	1,217	934	10,429 *
Bourne										
Rt 25 Northbound Ramp over Rt 25								Site Code 21083		
2006	7/10/06	7/13/06		Total	20,688				1,624	15,930 *
				ON	13,012	7/10/06 Mon	7	1,128	933	10,019 *
				OFF	7,676	7/12/06 Wed	17	751	691	5,911 *
2005	8/2/05	8/4/05	Clear	Total	21,727	8/3/05 Wed	15	1,697	1,637	16,947
				ON	13,505	8/3/05 Wed	15	1,017	958	10,534
				OFF	8,221	8/3/05 Wed	17	706	679	6,412
2005	6/13/05	6/15/05	Overcast	Total	19,410	6/13/05 Mon	15	1,651	1,538	16,499
				ON	11,804	6/13/05 Mon	15	985	861	10,033
				OFF	7,606	6/14/05 Tue	16	687	677	6,465
Bourne										
Rt 25 Ramp N of Belmont Circle								Site Code 20833		
2009	7/13/09	7/16/09		Total	37,213				2,824	29,026 *
				NB	21,911	7/15/09 Wed	16	1,657	1,619	17,091 *
				SB	15,302	7/15/09 Wed	17	1,294	1,205	11,936 *
2006	7/10/06	7/13/06		Total	36,789				2,743	28,328 *
				NB	21,911				1,589	16,871 *
				SB	14,879				1,154	11,457 *
2004	7/14/04	7/16/04	Rain	Total	41,530	7/15/04 Thu	16	3,139	3,054	31,978
				NB	24,131	7/15/04 Thu	16	1,740	1,690	18,581
				SB	17,398	7/15/04 Thu	17	1,458	1,364	13,396
2003	7/14/03	7/16/03	Clear	Total	39,907	7/14/03 Mon	15	3,035	2,954	31,527
				NB	23,586	7/14/03 Mon	14	1,791	1,701	18,633
				SB	16,319	7/15/03 Tue	16	1,274	1,253	12,892
2002	7/22/02	7/24/02	Clear	Total	38,410	7/22/02 Mon	11	3,091	2,772	30,344
				NB	21,925	7/22/02 Mon	10	1,808	1,557	17,321
				SB	16,479	7/22/02 Mon	11	1,340	1,214	13,018
2001	8/1/01	8/3/01	Clear	NB	24,935	8/3/01 Fri	11	1,936	1,748	19,449
				SB	19,327					
2000	6/26/00	6/28/00	Clear	Total	41,295	6/26/00 Mon	15	3,076	3,016	35,927
				NB	21,963	6/26/00 Mon	11	1,719	1,595	19,108
				SB	19,327	6/27/00 Tue	17	1,558	1,421	16,814

Bourne Traffic Counts 1999-2009

Yr	Begin Date	End Date	Weather	Dir.	Axle Adj. ADT	PEAK HOUR DATA [Date&Day Hour Vol]			Four~ Five	AADT
Bourne										
Rt 25 SB Off Ramp Btwn Rt 25 & Belmont Cir								Site Code 21145		
2007	7/16/07	7/18/07	Overcast	Total	7,531	7/16/07 Mon	16	575	532	5,874 *
				OFF	7,531	7/16/07 Mon	16	575	532	5,874 *
Bourne										
Rt 25 SB On Ramp Btwn Belmont Cir & Rt 25								Site Code 21147		
2007	7/16/07	7/18/07	Overcast	Total	9,133	7/17/07 Tue	15	661	626	7,124 *
				ON	9,133	7/17/07 Tue	15	661	626	7,124 *
Bourne & Falmouth										
Rt 28 @ Bour/Falm TL								Site Code 20119		
2008	7/14/08	7/17/08		Total	32,474	7/15/08 Tue	16	2,526	2,410	25,330 *
				NB	16,349	7/15/08 Tue	16	1,608	1,307	12,752 *
				SB	16,118	7/16/08 Wed	9	1,289	1,104	12,572 *
2006	7/10/06	7/13/06		Total	32,279				2,493	24,855 *
				NB	16,379	7/12/06 Wed	16	1,463	1,329	12,612 *
				SB	15,899	7/11/06 Tue	17	1,289	1,164	12,242 *
2005	7/25/05	7/28/05		Total	28,245				2,162	21,749 *
				NB	13,412	7/25/05 Mon	15	1,208	1,169	10,327 *
				SB	14,833	7/25/05 Mon	15	1,340	993	11,421 *
2004	8/17/04	8/19/04		Total	34,436				2,639	26,860 *
				NB	17,058	8/19/04 Thu	16	1,459	1,419	13,305 *
				SB	17,378	8/19/04 Thu	17	1,352	1,220	13,555 *
2001	8/21/01	8/23/01		Total	31,205				2,268	24,340 *
				NB	15,464	8/22/01 Wed	15	1,269	1,161	12,062 *
				SB	15,741	8/22/01 Wed	10	1,229	1,107	12,278 *
2000	7/17/00	7/19/00		Total	31,258				2,361	24,069 *
				NB	15,546	7/19/00 Wed	16	1,365	1,275	11,970 *
				SB	15,712	7/19/00 Wed	17	1,211	1,086	12,098 *
Bourne										
Rt 28 S of Bourne Rotary								Site Code 20120		
2009	7/13/09	7/16/09		Total	43,308				3,036	33,780 *
				NB	20,996	7/13/09 Mon	15	1,725	1,590	16,377 *
				SB	22,311	7/15/09 Wed	7	1,765	1,447	17,403 *
2008	7/14/08	7/17/08		Total	43,920	7/15/08 Tue	16	3,290	3,122	34,258 *
				NB	21,262	7/16/08 Wed	15	1,767	1,680	16,584 *
				SB	22,649	7/17/08 Thu	8	1,746	1,442	17,666 *
2007	8/20/07	8/23/07		Total	44,078				3,342	34,822 *
				NB	21,288	8/21/07 Tue	16	1,731	1,705	16,818 *
				SB	22,790	8/23/07 Thu	14	1,722	1,636	18,004 *
2006	7/10/06	7/13/06		Total	42,923				3,083	33,051 *
				NB	21,550	7/10/06 Mon	16	1,687	1,613	16,594 *
				SB	21,373	7/12/06 Wed	8	1,595	1,470	16,457 *

Bourne Traffic Counts 1999-2009

Yr	Begin Date	End Date	Weather	Dir.	Axle Adj. ADT	PEAK HOUR DATA			Four~Five	AADT			
						[Date&Day	Hour	Vol]					
2005	7/25/05	7/28/05		Total	46,488	7/25/05 Mon	15	1,804	3,181	35,796 ☼			
					NB						23,060	1,606	17,756 ☼
					SB						23,428	1,574	18,040 ☼
2003	7/21/03	7/24/03		Total	44,839	7/21/03 Mon	15	1,877	3,314	35,423 ☼			
					NB						22,386	1,665	17,685 ☼
					SB						22,454	1,649	17,739 ☼
2002	7/15/02	7/17/02	Clear	Total	47,630	7/15/02 Mon	15	2,147	3,475	37,628 ☼			
					NB						23,501	1,822	18,566 ☼
					SB						24,129	1,653	19,062 ☼
2000	6/26/00	6/28/00	Clear	Total	41,483	6/26/00 Mon	16	3,072	3,070	36,090			
					NB						20,403	1,655	17,751
					SB						21,073	1,414	18,334
1999	7/6/99	7/8/99	Clear	Total	44,910	7/7/99 Wed	16	3,234	3,185	34,132			
					NB						22,468	1,653	17,076
					SB						22,445	1,632	17,058

Bourne

Rt 28 N of Otis Rotary

Site Code 20121

2008	7/14/08	7/17/08		Total	39,875	7/15/08 Tue	16	3,110	2,963	31,103 ☼			
					NB						19,652	1,588	15,329 ☼
					SB						20,216	1,375	15,768 ☼
2006	7/10/06	7/13/06		Total	39,594	7/10/06 Mon	16	1,662	3,020	30,487 ☼			
					NB						20,017	1,639	15,413 ☼
					SB						19,578	1,380	15,075 ☼
2005	7/25/05	7/28/05		Total	38,832	7/25/05 Mon	15	1,775	2,732	29,901 ☼			
					NB						21,787	1,631	16,776 ☼
					SB						17,045	1,101	13,125 ☼
2004	8/17/04	8/19/04		Total	41,587	8/17/04 Tue	16	1,692	3,178	32,438 ☼			
					NB						20,519	1,666	16,005 ☼
					SB						21,067	1,511	16,432 ☼
2003	7/21/03	7/24/03		Total	41,012	7/21/03 Mon	15	1,722	3,126	32,399 ☼			
					NB						20,282	1,603	16,023 ☼
					SB						20,730	1,523	16,377 ☼
2002	7/15/02	7/17/02	Clear	Total	41,694	7/15/02 Mon	15	1,642	3,141	32,938 ☼			
					NB						19,933	1,607	15,747 ☼
					SB						21,761	1,534	17,191 ☼

Bourne & Falmouth

Rt 28A @ Bour/Falm TL

Site Code 20123

2009	8/3/09	8/5/09	Clear	Total	10,560	8/4/09 Tue	16	913	907	8,026			
					NB						5,299	451	4,027
					SB						5,261	456	3,998
2008	6/9/08	6/11/08	Clear	Total	8,953	6/10/08 Tue	16	809	770	7,700			
					NB						4,436	386	3,815
					SB						4,514	384	3,882
2007	8/28/07	8/30/07	Clear	Total	9,822	8/28/07 Tue	16	854	845	7,759			

Bourne Traffic Counts 1999-2009

Yr	Begin Date	End Date	Weather	Dir.	Axle Adj. ADT	PEAK HOUR DATA			Four~Five	AADT
						[Date&Day	Hour	Vol]		
2002	9/3/02	9/6/02	Clear	Total	8,242	9/5/02 Thu	16	805	757	7,665
				NB	4,117	9/5/02 Thu	16	409	382	3,829
				SB	4,124	9/5/02 Thu	16	396	375	3,835
1999	7/6/99	7/8/99	Clear	Total	10,460	7/7/99 Wed	16	959	922	7,950
				NB	5,249	7/7/99 Wed	16	493	472	3,989
				SB	5,212	7/7/99 Wed	16	466	449	3,961

Bourne

Rt 28A N of County Rd

Site Code 20124

2009	6/15/09	6/17/09	Clear	Total	5,182	6/16/09 Tue	16	447	435	4,612
				NB	2,504	6/16/09 Tue	8	212	193	2,229
				SB	2,678	6/16/09 Tue	17	262	241	2,383

Bourne

Rt 3A N of Meetinghouse Rd

Site Code 20126

2009	8/18/09	8/20/09	Clear	Total	9,197	8/18/09 Tue	16	758	741	6,990
				NB	6,934	8/18/09 Tue	16	575	564	5,270
				SB	2,265	8/19/09 Wed	12	186	176	1,721
2002	7/22/02	7/24/02	Clear	Total	6,767	7/22/02 Mon	16	673	644	5,346
				NB	3,610	7/22/02 Mon	17	348	335	2,852
				SB	3,155	7/23/02 Tue	16	348	310	2,492

Bourne & Sandwich

Rt 6 @ Bour/Sand TL

Site Code 20894

2007	7/16/07	7/18/07	Overcast	Total	62,580				4,369	48,812 ✱
				EB	29,305	7/16/07 Mon	11	2,251	1,974	22,858 ✱
				WB	33,275	7/16/07 Mon	9	2,591	2,395	25,955 ✱
2004	8/17/04	8/19/04		Total	68,736				4,995	53,614 ✱
				EB	35,103	8/19/04 Thu	17	2,742	2,459	27,380 ✱
				WB	33,633	8/18/04 Wed	16	2,631	2,536	26,234 ✱
2003	7/21/03	7/24/03		Total	65,929				4,804	52,084 ✱
				EB	32,153	7/23/03 Wed	17	2,607	2,425	25,401 ✱
				WB	33,776	7/21/03 Mon	11	2,654	2,379	26,683 ✱
2002	7/15/02	7/17/02	Clear	Total	66,316				4,725	52,390 ✱
				EB	33,167	7/15/02 Mon	17	2,455	2,389	26,202 ✱
				WB	33,149	7/15/02 Mon	15	2,480	2,335	26,188 ✱
2001	8/21/01	8/23/01		Total	70,667				4,996	55,120 ✱
				EB	38,778	8/22/01 Wed	17	2,803	2,753	30,247 ✱
				WB	31,890	8/22/01 Wed	16	2,361	2,243	24,874 ✱
2000	7/17/00	7/20/00		Total	64,889				4,708	49,965 ✱
				EB	32,689	7/19/00 Wed	17	2,477	2,346	25,171 ✱
				WB	32,200	7/19/00 Wed	15	2,518	2,362	24,794 ✱

Bourne & Wareham

Rt 6 @ Bour/Ware TL

Site Code 20817

1999	6/21/99	6/23/99	Clear	Total	22,506	6/22/99 Tue	17	1,718	1,615	19,580
				EB	11,633	6/22/99 Tue	17	914	792	10,121
				WB	10,873	6/23/99 Wed	16	826	823	9,460

Bourne Traffic Counts 1999-2009

Yr	Begin Date	End Date	Weather	Dir.	Axle Adj. ADT	PEAK HOUR DATA			Four~Five	AADT
						[Date&Day	Hour	Vol]		
Bourne										
Rt 6 Bypass E of St. Margaret										Site Code 20127
2009	6/16/09	6/18/09	Overcast	Total	7,897	6/17/09 Wed	17	712	660	7,028
				EB	2,464	6/16/09 Tue	16	220	198	2,193
				WB	5,429	6/17/09 Wed	17	515	461	4,832
2008	8/26/08	8/28/08	Clear	Total	8,705	8/27/08 Wed	17	772	743	6,877
				EB	2,654	8/28/08 Thu	15	226	217	2,097
				WB	6,056	8/27/08 Wed	17	576	525	4,784
2007	7/25/07	7/27/07	Clear	Total	9,852	7/26/07 Thu	16	822	791	7,685
				EB	3,373	7/27/07 Fri	11	260	244	2,631
				WB	6,479	7/26/07 Thu	16	562	546	5,054
2005	8/2/05	8/4/05	Clear	Total	9,700	8/3/05 Wed	16	794	777	7,566
				EB	3,284	8/3/05 Wed	15	256	251	2,562
				WB	6,416	8/3/05 Wed	16	544	526	5,004
2002	7/24/02	7/26/02	Clear	Total	10,419	7/25/02 Thu	16	839	790	8,231
				EB	3,710	7/25/02 Thu	14	319	266	2,931
				WB	6,706	7/24/02 Wed	15	537	524	5,298

Bourne										
Rt 6 Ramp WB @ Exit 1										Site Code 21213
2009	8/18/09	8/21/09	Clear	Total	12,786	8/21/09 Fri	15	1,127	985	9,717
				ON	6,320	8/21/09 Fri	15	535	466	4,803
				OFF	6,466	8/21/09 Fri	15	592	519	4,914

Bourne										
Rt 6 Scenic under Bourne Bridge										Site Code 7122
2008	7/14/08	7/17/08		Total	32,600	7/16/08 Wed	17	2,577	2,386	25,428 *
				EB	14,491	7/16/08 Wed	17	1,188	1,048	11,303 *
				WB	18,100	7/16/08 Wed	17	1,389	1,339	14,118 *
2007	8/14/07	8/17/07		Total	34,874				2,596	27,550 *
				EB	14,755	8/14/07 Tue	17	1,143	1,112	11,656 *
				WB	20,120	8/15/07 Wed	15	1,581	1,484	15,895 *
2005	7/25/05	7/28/05		Total	34,344				2,309	26,445 *
				EB	14,730	7/25/05 Mon	15	1,143	965	11,342 *
				WB	19,613	7/25/05 Mon	15	2,196	1,343	15,102 *
2004	8/17/04	8/19/04		Total	30,474				2,308	23,770 *
				EB	11,019	8/19/04 Thu	16	1,342	912	8,595 *
				WB	19,455	8/19/04 Thu	11	1,487	1,396	15,175 *
2001	8/21/01	8/23/01		Total	38,331				2,713	29,898 *
				EB	16,057	8/21/01 Tue	17	1,263	1,138	12,524 *
				WB	22,273	8/22/01 Wed	16	1,663	1,575	17,373 *

Bourne										
Rt 6 Scenic W of Sagamore Rotary										Site Code 20130
2004	7/14/04	7/16/04	Rain	Total	31,432	7/15/04 Thu	16	2,222	2,168	24,203
				EB	13,860	7/16/04 Fri	11	1,010	991	10,672
				WB	17,566	7/14/04 Wed	15	1,296	1,177	13,526

Bourne Traffic Counts 1999-2009

Yr	Begin Date	End Date	Weather	Dir.	Axle Adj. ADT	PEAK HOUR DATA			Four~Five	AADT
						[Date&Day	Hour	Vol]		
2005	6/13/05	6/15/05	Overcast	Total	13,664	6/13/05 Mon	15	1,123	1,113	11,614
				EB	6,537	6/13/05 Mon	16	534	517	5,556
				WB	7,127	6/13/05 Mon	15	617	595	6,058
2004	7/12/04	7/14/04	Rain	Total	14,483	7/12/04 Mon	16	1,237	1,190	11,152
				EB	6,783	7/14/04 Wed	12	592	545	5,223
				WB	7,702	7/12/04 Mon	16	693	645	5,931
2003	7/14/03	7/16/03	Clear	Total	15,623	7/14/03 Mon	15	1,307	1,228	12,342
				EB	7,355	7/15/03 Tue	17	644	588	5,810
				WB	8,269	7/14/03 Mon	15	747	640	6,533
1999	8/2/99	8/4/99	Clear	Total	16,418	8/3/99 Tue	16	1,309	1,298	12,642
				EB	7,695	8/3/99 Tue	12	626	590	5,925
				WB	8,723	8/3/99 Tue	15	733	707	6,717

Bourne

Adams St S of Sandwich Rd

Site Code 20815

2005	6/13/05	6/15/05	Overcast	Total	7,253	6/15/05 Wed	7	572	521	6,165
				NB	3,863	6/15/05 Wed	7	352	263	3,284
				SB	3,390	6/14/05 Tue	16	281	256	2,882

Bourne

Barlows Landing Rd E of Shore Rd

Site Code 20103

2009	6/15/09	6/18/09	Clear	Total	4,514	6/17/09 Wed	12	405	372	4,017
				EB	2,160	6/17/09 Wed	12	197	161	1,922
				WB	2,356	6/16/09 Tue	12	220	212	2,097
2004	7/12/04	7/14/04	Rain	Total	5,388	7/12/04 Mon	12	552	379	4,149
				EB	2,369	7/12/04 Mon	13	305	159	1,824
				WB	3,009	7/13/04 Tue	11	311	220	2,317
2000	7/5/00	7/7/00	Clear	Total	8,430	7/7/00 Fri	11	867	603	6,491
				EB	4,046	7/7/00 Fri	11	421	287	3,115
				WB	4,383	7/7/00 Fri	11	446	317	3,375

Bourne

Ben Abbey Rd S of Sandwich Rd

Site Code 20106

2005	6/13/05	6/15/05	Overcast	Total	1,847	6/13/05 Mon	12	237	145	1,570
				NB	1,182	6/13/05 Mon	12	156	115	1,005
				SB	666	6/13/05 Mon	12	80	30	566

Bourne

Bournedale Rd W of Rt 25 overpass

Site Code 20107

2009	6/16/09	6/18/09	Overcast	Total	1,615	6/17/09 Wed	17	174	145	1,437
				EB	758	6/16/09 Tue	17	77	67	675
				WB	862	6/17/09 Wed	17	102	78	767
2005	6/13/05	6/15/05	Overcast	Total	1,884	6/13/05 Mon	17	193	186	1,601
				EB	1,040	6/13/05 Mon	16	114	111	884
				WB	845	6/13/05 Mon	17	82	75	718
2004	7/14/04	7/16/04	Rain	Total	2,160	7/15/04 Thu	17	265	220	1,663
				EB	982	7/15/04 Thu	17	123	86	756
				WB	1,174	7/15/04 Thu	17	143	134	904

Bourne Traffic Counts 1999-2009

Yr	Begin Date	End Date	Weather	Dir.	Axle Adj. ADT	PEAK HOUR DATA			Four~Five	AADT
						[Date&Day	Hour	Vol]		
2000	7/5/00	7/7/00	Clear	Total	1,663	7/6/00 Thu	17	185	151	1,281
				EB	735	7/6/00 Thu	17	74	54	566
				WB	923	7/6/00 Thu	17	112	98	711
1999	6/21/99	6/23/99	Mixed	Total	1,363	6/22/99 Tue	17	148	125	1,186
				EB	623	6/22/99 Tue	17	69	51	542
				WB	740	6/22/99 Tue	17	78	73	644

Bourne

Bournedale Rd S of Herring Pond Rd

Site Code 20977

1999	6/21/99	6/23/99	Mixed	Total	3,294	6/23/99 Wed	16	338	305	2,866
				NB	1,923	6/23/99 Wed	16	201	177	1,673
				SB	1,368	6/22/99 Tue	17	144	129	1,190

Bourne

Clay Pond Rd W of Rt 28

Site Code 20108

2008	8/26/08	8/28/08	Clear	Total	5,852	8/26/08 Tue	17	513	451	4,623
				EB	2,852	8/27/08 Wed	7	259	180	2,253
				WB	3,004	8/26/08 Tue	17	339	271	2,373
2004	7/12/04	7/14/04	Mixed	Total	6,390	7/13/04 Tue	12	507	496	4,920
				EB	3,110	7/12/04 Mon	13	258	225	2,395
				WB	3,275	7/13/04 Tue	17	284	271	2,522
2000	6/26/00	6/28/00	Clear	WB	5,839	6/26/00 Mon	17	473	464	5,080

Bourne

Clay Pond Rd W of County Rd

Site Code 21002

2001	6/12/01	6/14/01	Clear	Total	7,883	6/13/01 Wed	16	714	668	6,779
				EB	3,440	6/13/01 Wed	16	320	296	2,958
				WB	4,437	6/13/01 Wed	16	394	373	3,816

Bourne

County Rd N of Clay Pond Rd

Site Code 20930

1999	7/6/99	7/8/99	Clear	Total	3,293	7/7/99 Wed	17	290	258	2,503
				NB	1,923	7/7/99 Wed	17	183	156	1,461
				SB	1,363	7/7/99 Wed	18	118	102	1,036

Bourne

County Rd S of Clay Pond Rd

Site Code 20931

1999	7/6/99	7/8/99	Clear	Total	3,924	7/7/99 Wed	16	318	308	2,982
				NB	2,330	7/7/99 Wed	16	197	192	1,771
				SB	1,594	7/7/99 Wed	15	130	117	1,211

Bourne

County Rd S of Old Dam Rd

Site Code 20110

2009	8/18/09	8/20/09	Clear	Total	4,412	8/18/09 Tue	17	547	423	3,353
				NB	2,672	8/18/09 Tue	17	364	263	2,031
				SB	1,736	8/18/09 Tue	17	183	161	1,319

Bourne Traffic Counts 1999-2009

Yr	Begin Date	End Date	Weather	Dir.	Axle Adj. ADT	PEAK HOUR DATA [Date&Day Hour Vol]			Four~ Five	AADT
----	------------	----------	---------	------	------------------	---------------------------------------	--	--	---------------	------

Bourne
County Rd S of Valley Bars Rd Site Code 20112

2009	6/16/09	6/18/09	Overcast	Total	3,543	6/16/09 Tue	17	390	323	3,153
				NB	2,112	6/16/09 Tue	17	241	216	1,880
				SB	1,431	6/16/09 Tue	17	149	108	1,274
2005	8/2/05	8/4/05	Clear	Total	4,292	8/2/05 Tue	17	483	439	3,348
				NB	2,700	8/2/05 Tue	17	357	307	2,106
				SB	1,595	8/4/05 Thu	12	169	133	1,244

Bourne
Head of the Bay Rd S of Bournedale Rd Site Code 21212

2009	8/18/09	8/20/09	Clear	Total	4,136	8/19/09 Wed	16	390	366	3,143
				NB	1,950	8/19/09 Wed	16	229	216	1,482
				SB	2,183	8/19/09 Wed	7	192	149	1,659

Bourne
Herring Pond Rd N of Bournedale Rd Site Code 20769

1999	8/30/99	9/2/99	Clear	SB	2,438	8/30/99 Mon	16	235	224	2,084
				Total	2,590	6/22/99 Tue	17	222	220	2,253
1999	6/21/99	6/23/99	Clear	NB	1,219	6/22/99 Tue	17	123	109	1,061
				SB	1,372	6/23/99 Wed	16	111	111	1,194

Bourne
Old Plymouth Rd S of Norris Rd Site Code 7121

2008	6/9/08	6/11/08	Clear	Total	3,810	6/9/08 Mon	15	326	315	3,277
				NB	1,854	6/9/08 Mon	15	169	145	1,594
				SB	1,953	6/10/08 Tue	16	170	170	1,680
2007	7/25/07	7/26/07	Clear	Total	4,105	7/25/07 Wed	16	355	355	3,202
				NB	1,979	7/25/07 Wed	16	176	176	1,544
				SB	2,126	7/25/07 Wed	16	179	179	1,658
2004	7/19/04	7/21/04	Clear	Total	4,398	7/20/04 Tue	17	477	392	3,386
				NB	1,995	7/20/04 Tue	8	178	148	1,536
				SB	2,407	7/20/04 Tue	17	330	246	1,853
2001	9/4/01	9/7/01	Clear	Total	4,059	9/4/01 Tue	16	470	413	3,815
				NB	1,983	9/4/01 Tue	16	249	189	1,864
				SB	2,067	9/6/01 Thu	16	232	223	1,943
1999	6/21/99	6/23/99	Mixed	Total	3,912	6/22/99 Tue	17	367	309	3,403
				NB	1,980	6/22/99 Tue	17	177	147	1,723
				SB	1,931	6/21/99 Mon	17	191	163	1,680

Bourne
Sandwich Rd W of Rt 6 Access Ramp Site Code 20137

2007	7/25/07	7/26/07	Clear	Total	26,849	7/25/07 Wed	16	2,028	2,028	20,942
				EB	16,227	7/25/07 Wed	16	1,203	1,203	12,657
				WB	10,623	7/25/07 Wed	16	825	825	8,286

Bourne Traffic Counts 1999-2009

Yr	Begin Date	End Date	Weather	Dir.	Axle Adj. ADT	PEAK HOUR DATA			Four~Five	AADT
						[Date&Day	Hour	Vol]		
2005	6/13/05	6/15/05	Overcast	Total	25,958	6/14/05 Tue	16	2,146	2,105	22,064
				EB	15,003	6/14/05 Tue	16	1,213	1,199	12,753
				WB	10,953	6/14/05 Tue	16	932	906	9,310
2003	7/14/03	7/16/03	Clear	Total	28,780	7/14/03 Mon	16	2,243	2,240	22,736
				EB	18,093	7/15/03 Tue	16	1,476	1,402	14,293
				WB	10,686	7/14/03 Mon	16	916	839	8,442
2001	8/1/01	8/3/01	Clear	Total	22,779	8/1/01 Wed	16	1,616	1,589	17,768
				EB	14,731	8/3/01 Fri	11	1,083	1,001	11,490
				WB	8,047	8/1/01 Wed	16	614	587	6,277
1999	6/22/99	6/24/99	Clear	Total	25,747	6/23/99 Wed	17	2,109	2,033	22,400
				EB	15,922	6/23/99 Wed	17	1,325	1,219	13,852
				WB	9,826	6/23/99 Wed	16	848	815	8,549

Bourne

Sandwich Rd under Bourne Bridge

Site Code 20136

2009	6/16/09	6/18/09	Overcast	Total	3,997	6/16/09 Tue	17	525	390	3,557
				WB	1,796	6/17/09 Wed	16	205	186	1,598
				EB	2,201	6/16/09 Tue	17	363	204	1,959
2006	8/29/06	8/31/06	Rain	Total	3,936	8/30/06 Wed	17	466	373	3,031
				WB	1,962	8/30/06 Wed	17	227	194	1,511
				EB	1,974	8/30/06 Wed	17	240	178	1,520
2002	7/24/02	7/26/02	Clear	Total	4,507	7/25/02 Thu	17	630	535	3,561
				WB	2,083	7/25/02 Thu	16	266	243	1,646
				EB	2,420	7/25/02 Thu	17	386	292	1,912

Bourne

Sandwich Rd W of Harbor Lights Rd

Site Code 20716

2009	6/16/09	6/18/09	Overcast	Total	25,837	6/17/09 Wed	16	2,152	2,102	22,995
				EB	14,916	6/17/09 Wed	16	1,266	1,235	13,275
				WB	10,923	6/16/09 Tue	17	920	868	9,721
2008	6/9/08	6/11/08	Clear	Total	23,004	6/10/08 Tue	17	1,786	1,748	19,783
				EB	13,554	6/11/08 Wed	15	1,095	1,046	11,656
				WB	9,448	6/10/08 Tue	7	810	702	8,125
2004	7/12/04	7/14/04	Clear	Total	28,231	7/12/04 Mon	16	2,314	2,297	21,738
				EB	16,786	7/12/04 Mon	17	1,416	1,346	12,925
				WB	11,442	7/12/04 Mon	16	954	951	8,810
2002	7/24/02	7/26/02	Overcast	Total	31,498	7/24/02 Wed	16	2,521	2,419	24,883
				EB	15,194	7/25/02 Thu	16	1,435	1,391	12,003
				WB	16,301	7/24/02 Wed	15	1,135	1,028	12,878
2000	7/5/00	7/7/00	Clear	Total	28,853	7/5/00 Wed	17	2,358	2,165	22,217
				EB	11,697	7/5/00 Wed	17	1,077	822	9,007
				WB	17,153	7/6/00 Thu	17	1,461	1,343	13,208

Bourne

Sandwich Rd W of Sagamore Bridge

Site Code 7118

2009	6/16/09	6/18/09	Overcast	Total	18,365	6/17/09 Wed	16	1,571	1,545	16,345
				EB	9,424	6/16/09 Tue	16	809	804	8,387
				WB	8,942	6/17/09 Wed	16	772	741	7,958

Bourne Traffic Counts 1999-2009

Yr	Begin Date	End Date	Weather	Dir.	Axle Adj. ADT	PEAK HOUR DATA			Four~Five	AADT
						[Date&Day	Hour	Vol]		
2007	7/25/07	7/27/07	Clear	Total	20,413	7/26/07 Thu	16	1,601	1,515	15,922
				EB	10,487	7/25/07 Wed	17	827	758	8,180
				WB	9,927	7/26/07 Thu	17	791	756	7,743
2006	7/31/06	8/2/06	Clear	Total	18,653	7/31/06 Mon	16	1,447	1,412	14,363
				EB	9,877	8/1/06 Tue	17	724	662	7,605
				WB	8,775	7/31/06 Mon	16	755	750	6,757
2003	7/16/03	7/18/03	Clear	Total	21,634	7/16/03 Wed	16	1,682	1,677	17,091
				EB	10,939	7/17/03 Thu	12	815	794	8,642
				WB	10,699	7/17/03 Thu	16	890	883	8,452
2000	6/26/00	6/28/00	Clear	Total	18,709	6/26/00 Mon	16	1,494	1,479	16,277
				EB	10,321	6/26/00 Mon	17	812	781	8,979
				WB	8,386	6/26/00 Mon	16	735	698	7,296

Bourne

Scenic Hwy E of Bournedale Rd

Site Code 21202

2009	7/6/09	7/9/09		Total	29,813			2,278	23,254 *	
				EB	11,607	7/8/09 Wed	17	949	900	9,053 *
				WB	18,205	7/6/09 Mon	15	1,536	1,379	14,200 *

Bourne

Shore Rd N of Beach St

Site Code 7120

2007	8/21/07	8/23/07	Overcast	Total	4,650	8/22/07 Wed	16	422	408	3,674
				NB	2,404	8/22/07 Wed	17	223	208	1,899
				SB	2,247	8/22/07 Wed	16	212	199	1,775
2004	7/14/04	7/16/04	Mixed	Total	5,352	7/15/04 Thu	16	487	459	4,121
				NB	2,775	7/15/04 Thu	16	271	247	2,137
				SB	2,579	7/15/04 Thu	16	226	213	1,986
2003	5/28/03	5/30/03	Overcast	Total	3,794	5/29/03 Thu	17	347	291	3,756
				NB	1,857	5/28/03 Wed	17	179	124	1,838
				SB	1,939	5/29/03 Thu	17	193	168	1,920
2001	6/12/01	6/14/01	Clear	Total	3,809	6/13/01 Wed	16	353	302	3,276
				NB	1,843	6/13/01 Wed	16	169	144	1,585
				SB	1,960	6/13/01 Wed	16	184	157	1,686
2000	7/5/00	7/7/00	Clear	Total	5,966	7/7/00 Fri	11	506	446	4,594
				NB	3,101	7/5/00 Wed	17	253	238	2,388
				SB	2,864	7/7/00 Fri	11	259	208	2,205
1999	6/22/99	6/24/99	Clear	Total	4,317	6/22/99 Tue	16	343	338	3,756
				NB	2,229	6/22/99 Tue	16	194	184	1,939
				SB	2,086	6/23/99 Wed	15	179	154	1,815

Bourne

Shore Rd S of Beach St

Site Code 20913

1999	5/19/99	5/21/99	Mixed							
				NB	1,718	5/19/99 Wed	16	153	136	1,649
				SB	1,660	5/19/99 Wed	18	168	154	1,594

Bourne Traffic Counts 1999-2009

Yr	Begin Date	End Date	Weather	Dir.	Axle Adj. ADT	PEAK HOUR DATA [Date&Day Hour Vol]			Four~ Five	AADT
Bourne										
Shore Rd Btwn Beach St & Thomas								Site Code 20912		
1999	5/19/99	5/21/99	Mixed	EB	1,854	5/19/99 Wed	16	186	170	1,780
				WB	886	5/19/99 Wed	17	95	76	851
Bourne										
Shore Rd N of County Rd								Site Code 7119		
2005	8/2/05	8/4/05	Clear	Total	4,003	8/3/05 Wed	16	339	339	3,122
				NB	1,996	8/2/05 Tue	16	204	196	1,557
				SB	2,008	8/3/05 Wed	12	162	143	1,566
1999	7/6/99	7/9/99	Mixed	Total	3,974	7/7/99 Wed	17	367	309	3,020
				NB	2,354	7/7/99 Wed	17	253	192	1,789
				SB	1,620	7/7/99 Wed	13	140	117	1,231
Bourne										
Trowbridge Rd W of Bourne Rotary								Site Code 20141		
2009	6/16/09	6/18/09	Overcast	Total	9,105	6/17/09 Wed	17	902	694	8,103
				EB	4,996	6/17/09 Wed	19	468	377	4,446
				WB	4,112	6/17/09 Wed	17	499	318	3,660
2008	6/9/08	6/11/08	Clear	Total	8,814	6/11/08 Wed	7	719	614	7,580
				EB	4,721	6/9/08 Mon	14	418	337	4,060
				WB	4,096	6/11/08 Wed	7	398	277	3,523
2007	7/25/07	7/27/07	Clear	Total	8,059	7/26/07 Thu	17	753	685	6,286
				EB	4,607	7/26/07 Thu	17	464	416	3,593
				WB	3,453	7/26/07 Thu	12	297	269	2,693
2002	7/22/02	7/24/02	Clear	Total	9,752	7/22/02 Mon	16	792	730	7,704
				EB	5,591	7/22/02 Mon	12	465	399	4,417
				WB	4,158	7/22/02 Mon	16	361	331	3,285
Bourne										
Waterhouse Rd S of Cotuit Rd								Site Code 21192		
2009	6/16/09	6/18/09	Clear	Total	2,921	6/16/09 Tue	17	476	272	2,600
				NB	1,737	6/16/09 Tue	17	378	170	1,546
				SB	1,182	6/17/09 Wed	17	126	102	1,052